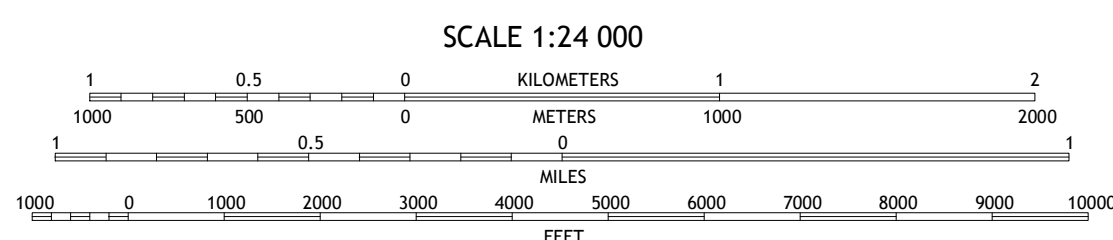




Produced by the United States Geological Survey

North American Datum of 1983 (NAD83) World Geodetic System of 1984 (WGS84) Projection and 1000-meter grid/Universal Transverse Mercator, Zone 12S

This map is not a legal document. Boundaries may be generalized for this map scale. Private lands within government reservations may not be shown. Obtain permission before entering private lands.

Imagery: NAIP, June 2015 - August 2015; Roads: U.S. Census Bureau, 2018; Names: GNS, 1980 - 2011; Hydrography: National Hydrography Dataset, 2004 - 2011; Contours: National Elevation Dataset, 1999; Boundaries: Multiple sources; see metadata file 2016 - 2017; Public Land Survey System: BLM, 2017; Wetlands: FWS National Wetlands Inventory 2005 - 2009



CONTOUR INTERVAL 20 FEET NORTH AMERICAN VERTICAL DATUM OF 1988

This map was produced to conform with the National Geospatial Program US Topo Product Standard, 2011. A metadata file associated with this product is draft version 0.6.18



Table with 3 columns and 3 rows showing adjacent quadrangles (1-8) around the current quadrangle (5).

- 1 Walker Creek Reservoir
2 Toh Atin Mesa West
3 Toh Atin Mesa East
4 Haganasani Springs
5 Toh Chin Lini Mesa
6 Dancing Rocks
7 White Area Canyon
8 Kinusta Mesa

ROAD CLASSIFICATION legend including Expressway, Secondary Hwy, Ramp, Interstate Route, Local Connector, Local Road, 4WD, US Route, and State Route.

