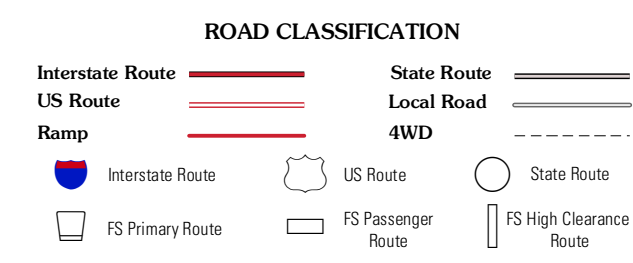
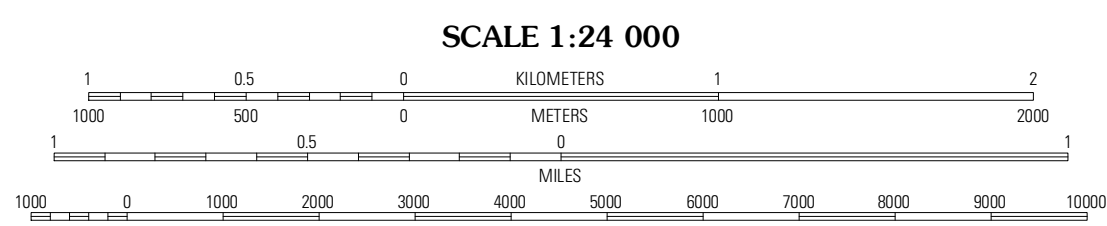
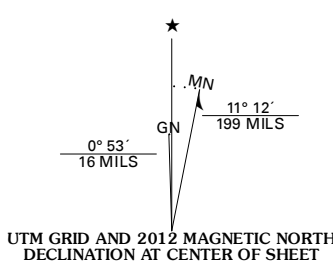


Produced by the United States Geological Survey
North American Datum of 1983 (NAD83)
World Geodetic System of 1984 (WGS84) Projection and
1 000-meter grid: Universal Transverse Mercator, Zone 12S
10 000-foot ticks: Arizona Coordinate System of 1983
(central zone)



QUADRANGLE LOCATION

Kirkland	Wilhoit	Groom Creek
Peebles Valley	Walnut Grove	Battleship Butte
Varrell	Wagner	Minnehaha

ADJOINING 7.5' QUADRANGLES

Check with local Forest Service unit for current travel conditions and restrictions.

WALNUT GROVE, AZ
2012

CONTOUR INTERVAL 40 FEET
NORTH AMERICAN VERTICAL DATUM OF 1988

This map was produced to conform with the National Geospatial Program US Topo Product Standard, 2011. A metadata file associated with this product is draft version 0.6.1