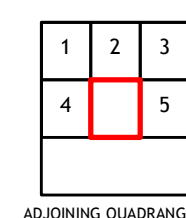
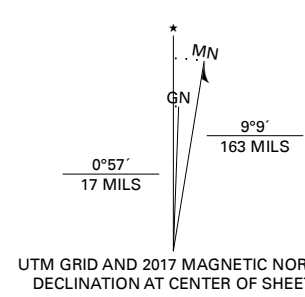


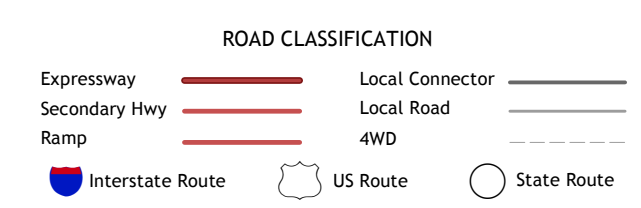
Produced by the United States Geological Survey

North American Datum of 1983 (NAD83)
World Geodetic System of 1984 (WGS84), Projection and
1 000-meter grid/Universal Transverse Mercator, Zone 12R
This map is not a legal document. Boundaries may be
generalized for this map scale. Private lands within government
reservations may not be shown. Obtain permission before
entering private lands.

Imagery.....NAIP, June 2015 - October 2015
Roads.....U.S. Census Bureau, 2018
Names.....GNIS, Not Available
Hydrography.....National Hydrography Dataset, 2005 - 2012
Contours.....National Elevation Dataset, 2012
Boundaries.....Multiple sources; see metadata file 2016 - 2017
Public Land Survey System.....BLM, 2017
Wetlands.....FWS National Wetlands Inventory Not Available



- 1 Cinder Hill
- 2 Million Dollar Tank
- 3 Guadalupe Spring
- 4 San Bernardino Ranch
- 5 Guadalupe Canyon



WEST OF GUADALUPE CANYON, AZ, SON
2018

