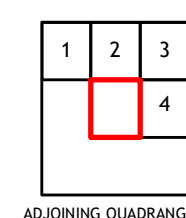
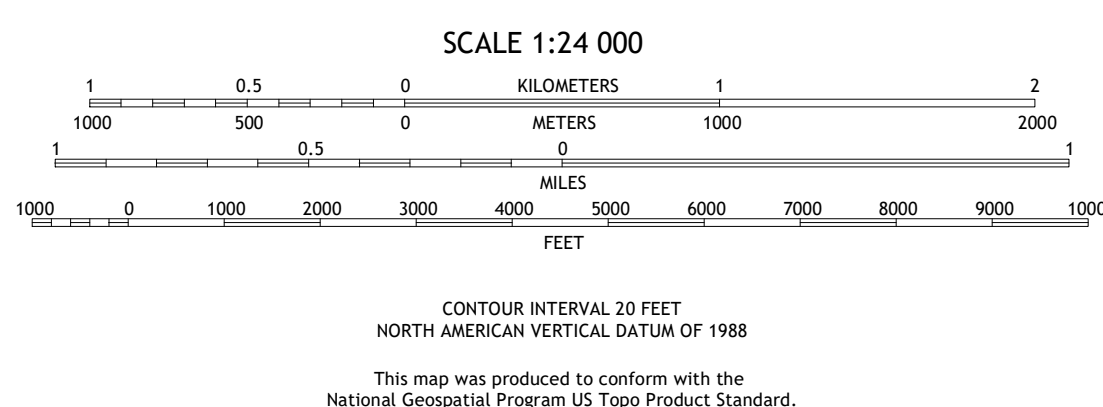
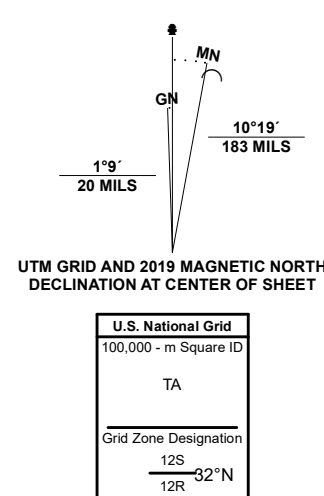


Produced by the United States Geological Survey
 North American Datum of 1983 (NAD83)
 World Geodetic System of 1984 (WGS84). Projection and
 1 000-meter grid: Universal Transverse Mercator, Zone 12R
 This map is not a legal document. Boundaries may be
 generalized for this map scale. Private lands within government
 reservations may not be shown. Obtain permission before
 entering private lands.
 Imagery: N.A.I.P., June 2019 - June 2019
 Roads: U.S. Census Bureau, Not Available
 Names: GNS, 1980
 Hydrography: National Hydrography Dataset, 2010 - 2019
 Contours: National Elevation Dataset, 2012
 Boundaries: Multiple sources; see metadata file 2018 - 2021
 Public Land Survey System: BLM, 2017
 Wetlands: FWS National Wetlands Inventory Not Available



- 1 O'Neill Hills
- 2 Agua Dulce Mountains
- 3 Pozo Nuevo Well
- 4 Quitobaquito Springs

