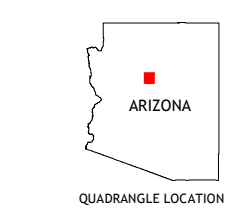
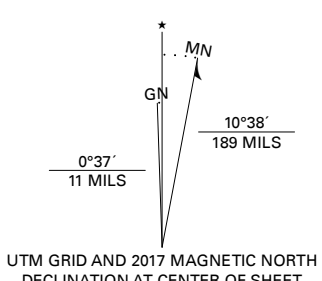
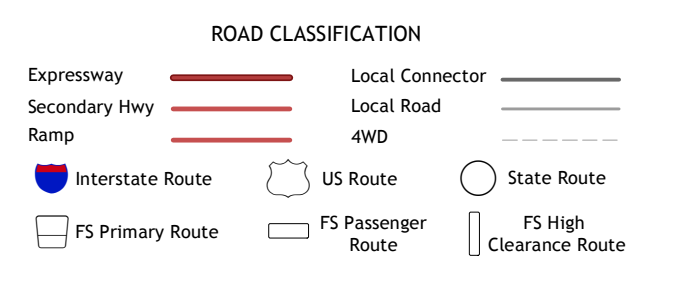


Produced by the United States Geological Survey North American Datum of 1983 (NAD83) World Geodetic System of 1984 (WGS84) Projection and 1 000-meter grid-Universal Transverse Mercator, Zone 12S This map is not a legal document. Boundaries may be generalized for this map scale. Private lands within government reservations may not be shown. Obtain permission before entering private lands.



ADJOINING QUADRANGLES table with 8 cells listing adjacent quadrangles: 1 Williams South, 2 Davenport Hill, 3 Garland Prairie, 4 May Tank Pocket, 5 Sycamore Point, 6 Perkinsville, 7 Sycamore Basin, 8 Loy Butte.



Check with local Forest Service unit for current travel conditions and restrictions. WHITE HORSE LAKE, AZ 2018

