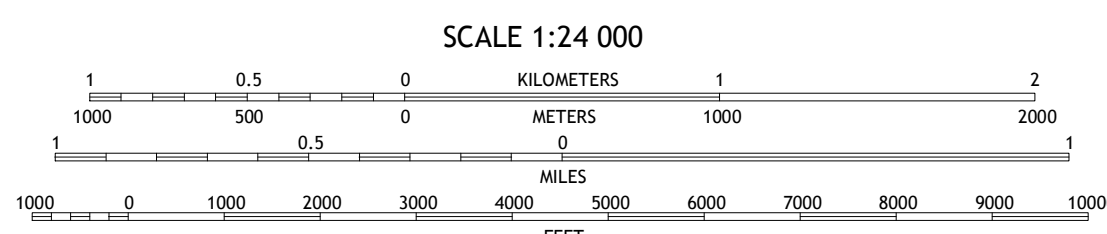

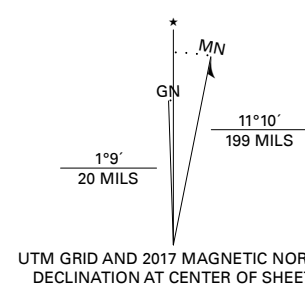


Produced by the United States Geological Survey

North American Datum of 1983 (NAD83)
World Geodetic System of 1984 (WGS84), Projection and
1 000 meter grid/Universal Transverse Mercator, Zone 12S
This map is not a legal document. Boundaries may be
generalized for this map scale. Private lands within government
reservations may not be shown. Obtain permission before
entering private lands.
Imagery.....N.A.I.P., June 2015 - October 2015
Roads.....U.S. Census Bureau, 2018
Names.....GNIS, 1980
Hydrography.....National Hydrography Dataset, 2002 - 2011
Contours.....National Elevation Dataset, 2000
Boundaries.....Multiple sources; see metadata file 2016 - 2017
Public Land Survey System.....BLM, 2017
Wetlands.....FWS National Wetlands Inventory Not Available



CONTOUR INTERVAL 10 FEET
NORTH AMERICAN VERTICAL DATUM OF 1988
This map was produced to conform with the
National Geospatial Program US Topo Product Standard, 2011.
A metadata file associated with this product is draft version 0.6.18



1	2	3
4	5	6
7	8	

ADJOINING QUADRANGLES

- 1 Formaster Well
- 2 Maroney Well
- 3 Pipe Valley
- 4 Little Claphole Valley
- 5 Sunshine Ridge
- 6 Hat Knoll
- 7 Heaton Knolls
- 8 Robinson Canyon

ROAD CLASSIFICATION	
	Expressway
	Secondary Hwy
	Ramp
	Local Connector
	Local Road
	4WD
	US Route
	State Route

WILD BAND POCKETS, AZ

2018

