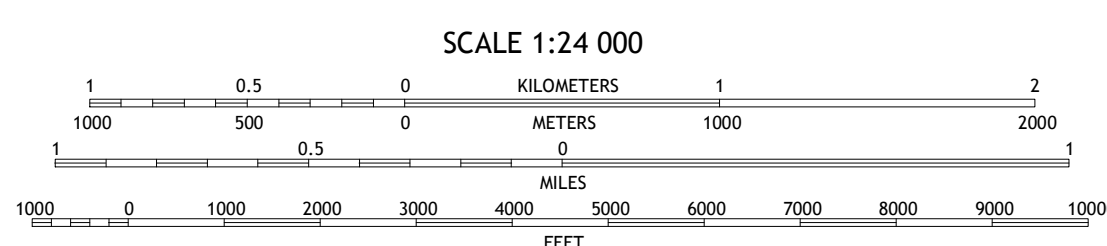

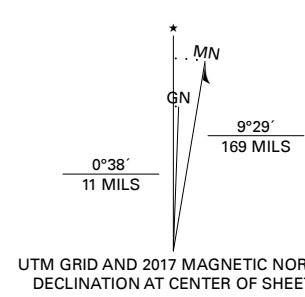


Produced by the United States Geological Survey

North American Datum of 1983 (NAD83) World Geodetic System of 1984 (WGS84), Projection and 1 000-meter grid; Universal Transverse Mercator, Zone 12S. This map is not a legal document. Boundaries may be generalized for this map scale. Private lands within government reservations may not be shown. Obtain permission before entering private lands.

Imagery: N.A.I.P., June 2015 - October 2015  
Roads: U.S. Census Bureau, 2018  
Names: GNIS, Not Available  
Hydrography: National Hydrography Dataset, 2004 - 2016  
Contours: National Elevation Dataset, 2002  
Boundaries: Multiple sources; see metadata file 2016 - 2017  
Public Land Survey System: BLM, 2017  
Wetlands: FWS National Wetlands Inventory Not Available



ADJOINING QUADRANGLES

1	2	3
4	5	6
7	8	9

1 Square Mountain  
2 Willcox North  
3 Railroad Pass  
4 Red Bird Hills  
5 Simmons Peak  
6 Cochise  
7 Sulphur Spring  
8 Dos Cabezas SW

