
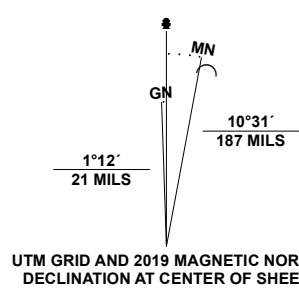


Produced by the United States Geological Survey

North American Datum of 1983 (NAD83)
World Geodetic System of 1984 (WGS84), Projection and
1 000-meter grid/Universal Transverse Mercator, Zone 12S
This map is not a legal document. Boundaries may be
generalized for this map scale. Private lands within government
reservations may not be shown. Obtain permission before
entering private lands.

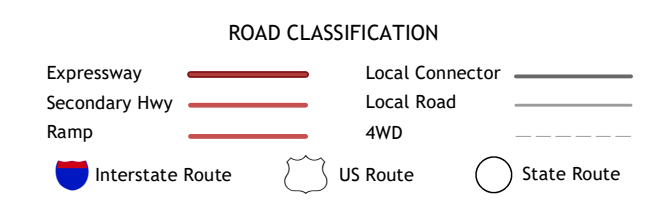
Imagery.....NAIP, June 2019 - June 2019
Roads.....U.S. Census Bureau, 2018
Names.....GNIS, 1980
Hydrography.....National Hydrography Dataset, 2006 - 2019
Contours.....National Elevation Dataset, 2003
Boundaries.....Multiple sources; see metadata file 2019 - 2021
Public Land Survey System.....BLM, 2017
Wetlands.....FWS National Wetlands Inventory Not Available



1	2	3
4	5	6
7	8	

ADJOINING QUADRANGLES

- Columbus Peak
- Cortez Peak
- Fourth of July Butte
- Hyder NE
- Quail Spring Wash
- Hyder
- Oatman Mountain
- Dendora Valley



YELLOW MEDICINE BUTTE, AZ

2021

