



Produced by the United States Geological Survey

North American Datum of 1983 (NAD83) World Geodetic System of 1984 (WGS84) Projection and 1 000-meter grid/Universal Transverse Mercator, Zone 12S This map is not a legal document. Boundaries may be generalized for this map scale. Private lands within government reservations may not be shown. Obtain permission before entering private lands.

Imagery.....NAIP, August 2015 - October 2015 Roads.....U.S. Census Bureau, 2018 Names.....GNIS, Not Available Hydrography.....National Hydrography Dataset, 2005 - 2015 Contours.....National Elevation Dataset, 2003 - 2012 Boundaries.....Multiple sources; see metadata file 2015 Public Land Survey System.....BLM, 2017 Wetlands.....FWS National Wetlands Inventory Not Available



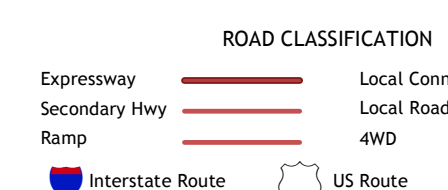
CONTOUR INTERVAL 20 FEET NORTH AMERICAN VERTICAL DATUM OF 1988 This map was produced to conform with the National Geospatial Program US Topo Product Standard, 2011. A metadata file associated with this product is draft version 0.6.18



ADJOINING QUADRANGLES

1	2	3
4	5	6
		7

- 1 Christmas Pass
- 2 Isla Pinta
- 3 Bryan Mountains
- 4 Sierra Arida
- 5 Pinta Playa
- 6 Monument Bluff
- 7 Las Playas



PARADISE CANYON, AZ, SON

2018

