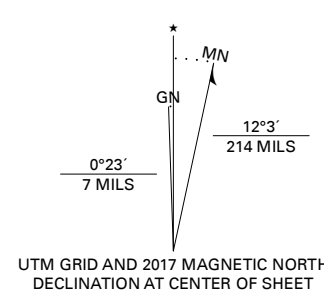


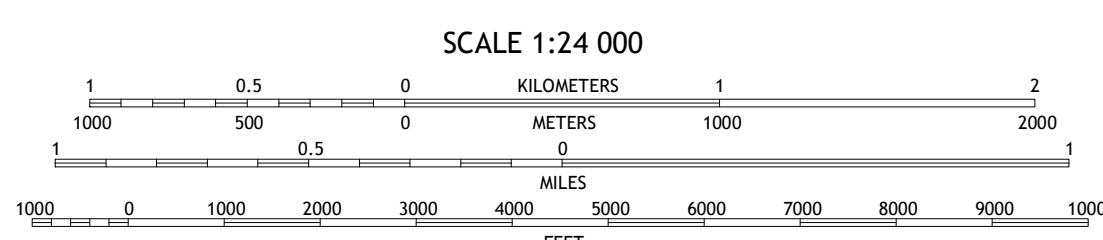

**Produced by the United States Geological Survey**

North American Datum of 1983 (NAD83)  
World Geodetic System of 1984 (WGS84), Projection and  
1 000-meter grid/Universal Transverse Mercator, Zone 11S  
This map is not a legal document. Boundaries may be  
generalized for this map scale. Private lands within government  
reservations may not be shown. Obtain permission before  
entering private lands.

Imagery.....NAIP, May 2016 - October 2016  
Roads.....U.S. Census Bureau, 2016  
Names.....GNIS, 1981-2016  
Hydrography.....National Hydrography Dataset, 2001 - 2017  
Contours.....National Elevation Dataset, 2018  
Boundaries.....Multiple sources; see metadata file 2016 - 2017  
Public Land Survey System.....BLM, 2018  
Wetlands.....FWS National Wetlands Inventory Not Available



UTM GRID AND 2017 MAGNETIC NORTH  
DECLINATION AT CENTER OF SHEET



CONTOUR INTERVAL 20 FEET  
NORTH AMERICAN VERTICAL DATUM OF 1988

This map was produced to conform with the  
National Geospatial Program US Topo Product Standard, 2011.  
A metadata file associated with this product is draft version 0.6.18



QUADRANGLE LOCATION

|   |   |   |
|---|---|---|
| 1 | 2 | 3 |
| 4 | 5 | 6 |
| 7 | 8 |   |

- 1 Rogers Lake South
- 2 Jackrabbit Hill
- 3 Red Buttes
- 4 H Vista
- 5 Shadow Mountains
- 6 Lovejoy Buttes
- 7 El Mirage
- 8 Shadow Mountains SE

**ROAD CLASSIFICATION**

|  |                  |  |                 |
|--|------------------|--|-----------------|
|  | Expressway       |  | Local Connector |
|  | Secondary Hwy    |  | Local Road      |
|  | Ramp             |  | 4WD             |
|  | Interstate Route |  | US Route        |
|  |                  |  | State Route     |

**ADOBE MOUNTAIN, CA**

2018



NSN 7540-01-6301-6301  
USGS X 2.4 K 2.0 9