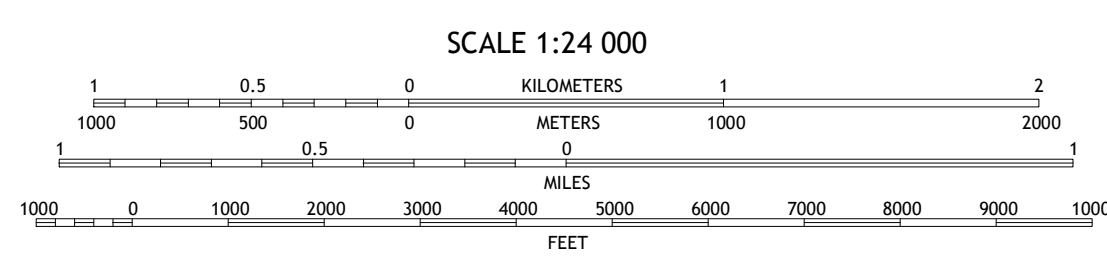
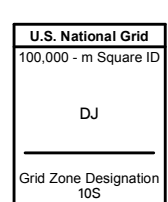
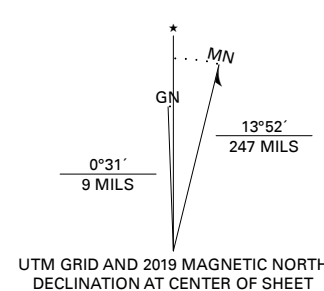


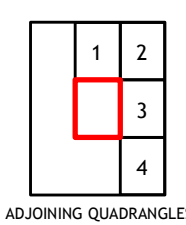
Produced by the United States Geological Survey

North American Datum of 1983 (NAD83)
World Geodetic System of 1984 (WGS84), Projection and
1 000-meter grid; Universal Transverse Mercator, Zone 10S
This map is not a legal document. Boundaries may be
generalized for this map scale. Private lands within government
reservations may not be shown. Obtain permission before
entering private lands.

ImageryNAIP, May 2016 - October 2016
RoadsU.S. Census Bureau, 2016
NamesGNIS, 1981-2018
HydrographyNational Hydrography Dataset, 2004 - 2016
ContoursNational Elevation Dataset, 1999
BoundariesMultiple sources; see metadata file, 2016 - 2017
Public Land Survey SystemBLM, 2018
WetlandsFWS National Wetlands Inventory, 2002



CONTOUR INTERVAL 40 FEET
NORTH AMERICAN VERTICAL DATUM OF 1988
This map was produced to conform with the
National Geospatial Program US Topo Product Standard, 2011.
A metadata file associated with this product is draft version 0.6.18



- 1 Mendocino
- 2 Mathison Peak
- 3 Elk
- 4 Mallo Pass Creek

ROAD CLASSIFICATION

Expressway	Local Connector
Secondary Hwy	Local Road
Ramp	4WD
Interstate Route	US Route
	State Route

ALBION, CA
2018

