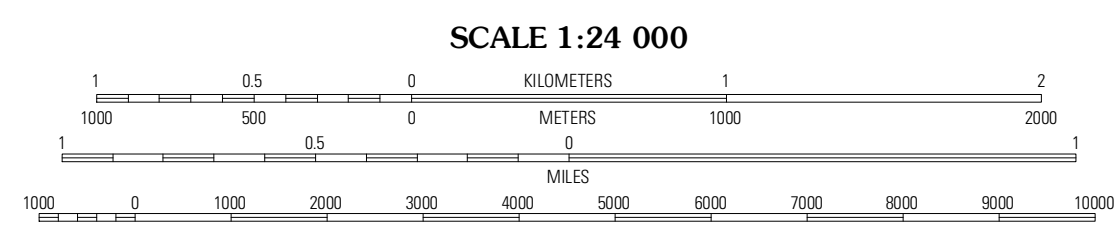
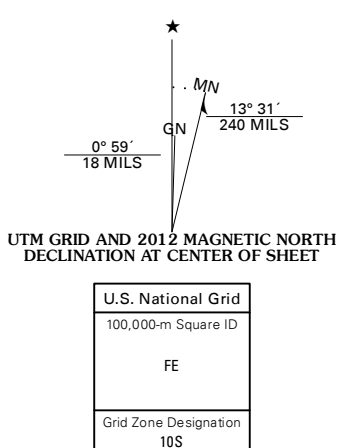


Produced by the United States Geological Survey
North American Datum of 1983 (NAD83)
World Geodetic System of 1984 (WGS84). Projection and
1 000-meter grid: Universal Transverse Mercator, Zone 10S
10 000-foot ticks: California Coordinate System of 1983
(zone 4)

Imagery.....NAIP, July 2010 - August 2010
Roads.....2006-2011 TomTom
Roads within US Forest Service Lands.....FTopo Data
with limited Forest Service updates, 2009
Names.....GNIS, 2011
Hydrography.....National Hydrography Dataset, 2010
Contours.....National Elevation Dataset, 2004
Boundaries.....Census, BWC, IBC, USGS, 1972 - 2010

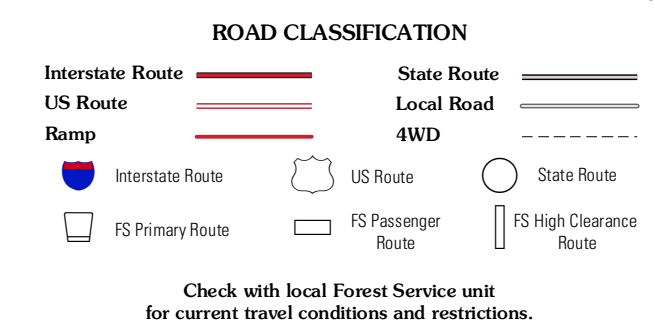


CONTOUR INTERVAL 20 FEET
NORTH AMERICAN VERTICAL DATUM OF 1988

This map was produced to conform with the
National Geospatial Program US Topo Product Standard, 2011.
A metadata file associated with this product is draft version 0.6.1



Cone Peak	Bear Canyon	Costo Knob
Cape San Martin	Alder Peak	Jolon
Villa Creek	Burns Mountain	Burnett Peak



Check with local Forest Service unit
for current travel conditions and restrictions.

ALDER PEAK, CA
2012

ADJOINING 7.5' QUADRANGLES