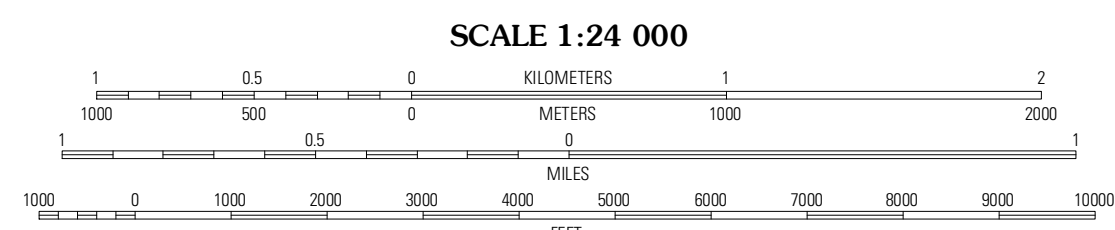

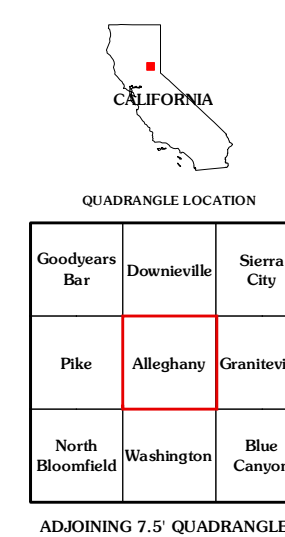


Produced by the United States Geological Survey North American Datum of 1983 (NAD83) World Geodetic System of 1984 (WGS84) Projection and 1 000-meter grid: Universal Transverse Mercator, Zone 10S 10 000-foot ticks: California Coordinate System of 1983 (zone 2)

Imagery: NAIP, July 2010 - August 2010 Roads: 62006-2011 TomTom Roads within US Forest Service Lands: FSTopo Data with limited Forest Service updates, 2009 Names: GNIS, 2011 Hydrography: National Hydrography Dataset, 2010 Contours: National Elevation Dataset, 1999 Boundaries: Census, IBWC, IBC, USGS, 1972 - 2010



CONTOUR INTERVAL 40 FEET NORTH AMERICAN VERTICAL DATUM OF 1988 This map was produced to conform with the National Geospatial Program US Topo Product Standard, 2011. A metadata file associated with this product is draft version 0.6.1



ROAD CLASSIFICATION Interstate Route US Route Ramp Interstate Route US Route FS Primary Route FS Passenger Route FS High Clearance Route State Route Local Road 4WD Check with local Forest Service unit for current travel conditions and restrictions.

ALLEGHANY, CA 2012