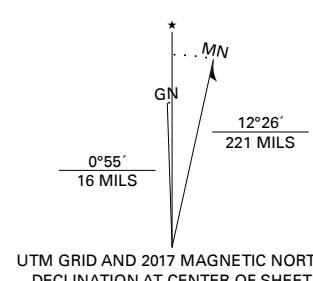


Produced by the United States Geological Survey


North American Datum of 1983 (NAD83) World Geodetic System of 1984 (WGS84) Projection and 1 000-meter grid-Universal Transverse Mercator, Zone 11S

This map is not a legal document. Boundaries may be generalized for this map scale. Private lands within government reservations may not be shown. Obtain permission before entering private lands.

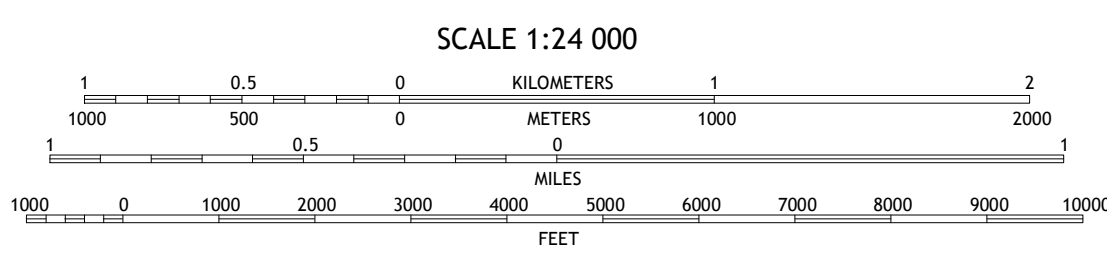
Imagery...N.A.I.P., July 2016 - October 2016 Roads...U.S. Census Bureau, 2016 Data...FSTopo, 2017



UTM GRID AND 2017 MAGNETIC NORTH DECLINATION AT CENTER OF SHEET



U.S. National Grid 100,000 - in Square Meters LV



SCALE 1:24 000

CONTOUR INTERVAL 40 FEET NORTH AMERICAN VERTICAL DATUM OF 1988

This map was produced to conform with the National Geospatial Program US Topo Product Standard, 2011. A metadata file associated with this product is draft version 0.6.18



QUADRANGLE LOCATION

Table with 8 columns and 2 rows listing adjacent quadrangles: 1 Posey, 2 Tobias Peak, 3 Kernville, 4 Glennville, 5 Lake Isabella North, 6 Democrat Hot Springs, 7 Miracle Hot Springs, 8 Lake Isabella South

ADJOINING QUADRANGLES

ROAD CLASSIFICATION legend table with symbols for Expressway, Secondary Hwy, Ramp, Interstate Route, FS Primary Route, Local Connector, Local Road, 4WD, US Route, FS Passenger Route, State Route, FS High Clearance Route

Check with local Forest Service unit for current travel conditions and restrictions.

