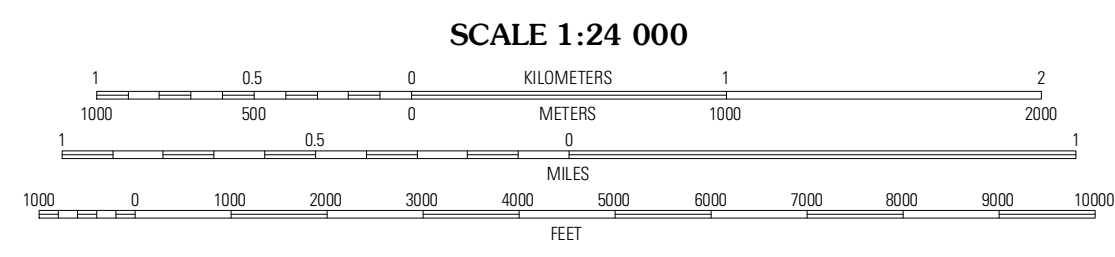
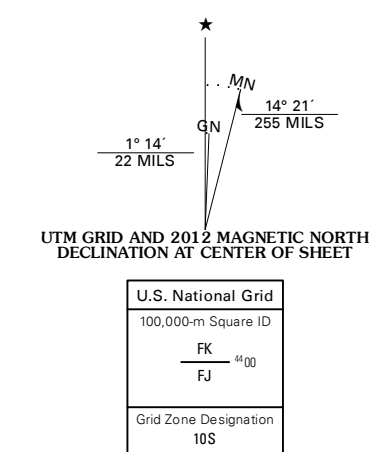
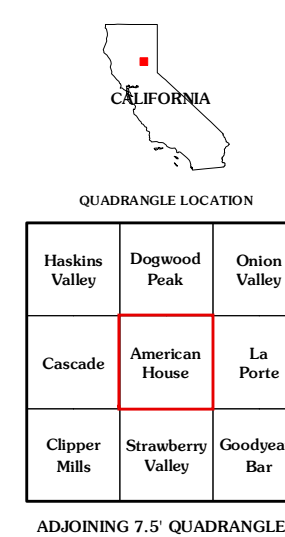


Produced by the United States Geological Survey North American Datum of 1983 (NAD83) World Geodetic System of 1984 (WGS84) Projection and 1 000-meter grid: Universal Transverse Mercator, Zone 10S 10 000-foot ticks: California Coordinate System of 1983 (zones 1 and 2)

Imagery: NADIP, July 2010 - August 2010 Roads: ©2006-2011 TomTom National Hydrography Dataset, 2010 Contours: National Elevation Dataset, 1999 Boundaries: Census, BWC, BIC, USGS, 1972 - 2010



CONTOUR INTERVAL 20 FEET NORTH AMERICAN VERTICAL DATUM OF 1988 This map was produced to conform with the National Geospatial Program US Topo Product Standard, 2011. A metadata file associated with this product is draft version 0.6.1



ROAD CLASSIFICATION table with symbols for Interstate Route, US Route, Ramp, State Road, Local Road, 4WD, FS Primary Route, FS Passenger Route, and FS High Clearance Route.

Check with local Forest Service unit for current travel conditions and restrictions.

AMERICAN HOUSE, CA 2012

ADJOINING 7.5 QUADRANGLES table listing adjacent quadrangles: Haskins Valley, Dogwood Peak, Onion Valley, Cascade, American House, La Porte, Clipper Mills, Strawberry Valley, Goodyears Bar.