

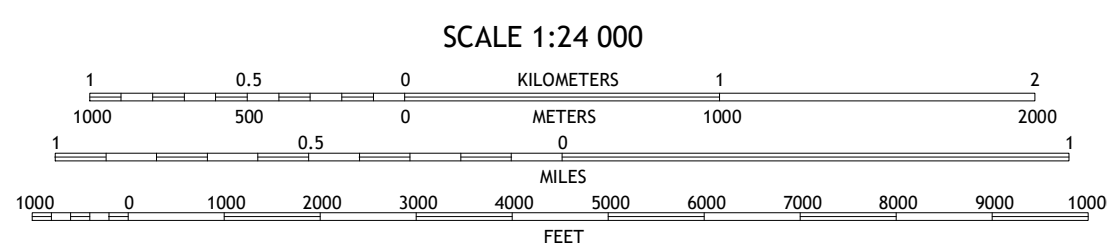
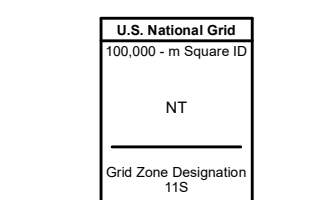
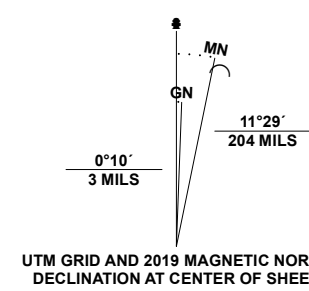
Produced by the United States Geological Survey

North American Datum of 1983 (NAD83) World Geodetic System of 1984 (WGS84) Projection and 1 000-meter grid/Universal Transverse Mercator, Zone 11S

This map is not a legal document. Boundaries may be generalized for this map scale. Private lands within government reservations may not be shown. Obtain permission before entering private lands.

Imagery: N.A.I.P., April 2020 - June 2020 U.S. Census Bureau, 2016 Roads within US Forest Service updates, 2018

Names: U.S. National Grid, 100,000 - m Square ID NT Grid Zone Designation 11S



CONTOUR INTERVAL 40 FEET NORTH AMERICAN VERTICAL DATUM OF 1988 This map was produced to conform with the National Geospatial Program US Topo Product Standard.



Table with 3 columns and 3 rows of adjacent quadrangles: 1 Blackburn Canyon, 2 Idyllwild, 3 Palm View Peak, 4 Cahulla Mountain, 5 Butterfly Peak, 6 Aguanga, 7 Beauty Mountain, 8 Buckhorn Mountain

ROAD CLASSIFICATION table with categories: Expressway, Secondary Hwy, Interstate Route, FS Primary Route, Local Connector, Local Road, 4WD, US Route, FS Route, State Route, FS High Clearance Route

Check with local Forest Service unit for current travel conditions and restrictions.

ANZA, CA 2021

