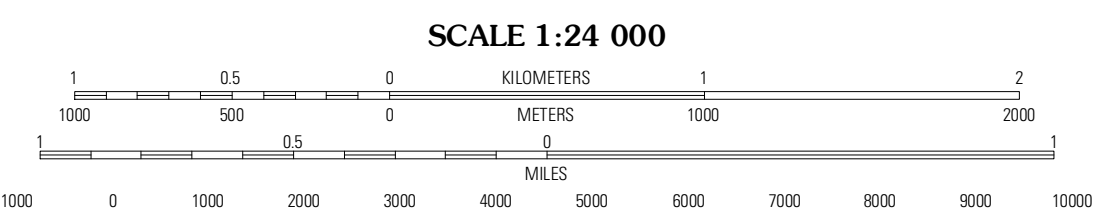
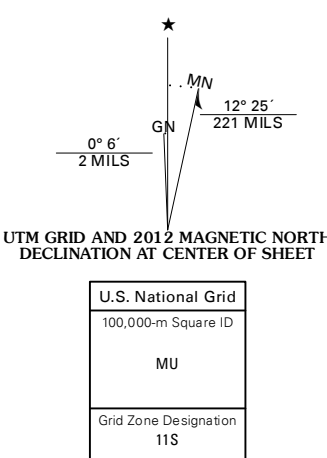


Produced by the United States Geological Survey North American Datum of 1983 (NAD83) World Geodetic System of 1984 (WGS84) Projection and 1 000-meter grid: Universal Transverse Mercator, Zone 11S 10 000-foot ticks: California Coordinate System of 1983 (zone 5)

Images: NADP, April 2010 Roads: 2006-2011 Topo Names: GNIS, 2011 Hydrography: National Hydrography Dataset, 2010 Contours: National Elevation Dataset, 2006 Boundaries: Census, IBWC, IBC, USGS, 1972 - 2010



CONTOUR INTERVAL 20 FEET NORTH AMERICAN VERTICAL DATUM OF 1988 This map was produced to conform with the National Geospatial Program US Topo Product Standard, 2011. A metadata file associated with this product is draft version 0.6.1

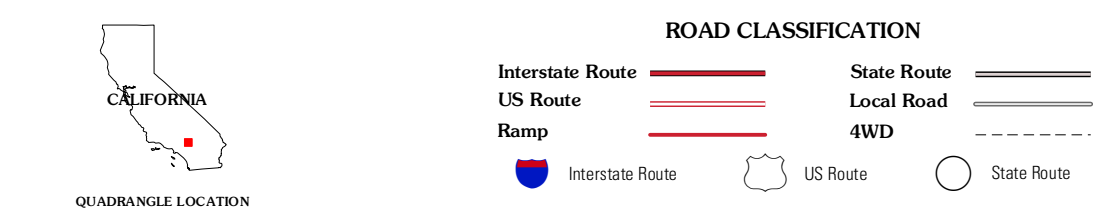


Table with 3 columns: Victorville, Apple Valley North, Fairview Valley, Hesperia, Apple Valley South, Fifteemile Valley, Silverwood Lake, Lake Arrowhead, Butler Peak