

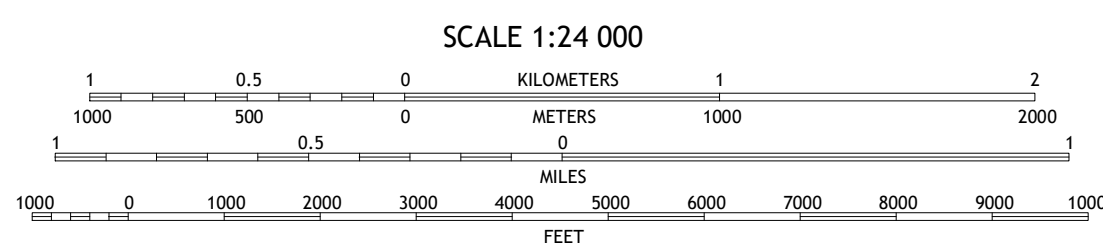
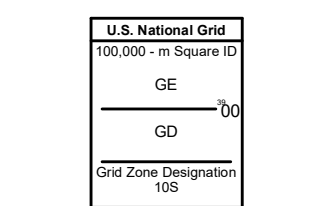
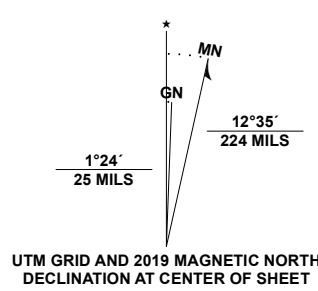
Produced by the United States Geological Survey

North American Datum of 1983 (NAD83) World Geodetic System of 1984 (WGS84) Projection and 1000-meter grid/Universal Transverse Mercator, Zone 10S

This map is not a legal document. Boundaries may be generalized for this map scale. Private lands within government reservations may not be shown. Obtain permission before entering private lands.

Imagery: N.A.I.P. June 2020 - June 2020 U.S. Census Bureau, 2016 - 2018 Roads: within US Forest Service with limited Forest Service updates, 2018

Names: National Hydrography Dataset, 2001 - 2020 Contours: National Elevation Dataset, 2021 Boundaries: Multiple sources; see metadata file 2017 - 2021 Public Land Survey System: BLM, 2020 Wetlands: FWS National Wetlands Inventory 1994 - 2012



SCALE 1:24 000 CONTOUR INTERVAL 40 FEET NORTH AMERICAN VERTICAL DATUM OF 1988

This map was produced to conform with the National Geospatial Program US Topo Product Standard.



Table with 3 columns and 3 rows showing adjacent quadrangles: 1 San Luis Obispo, 2 Lopez Mountain, 3 Santa Margarita Lake, 4 Pismo Beach, 5 Tar Spring Ridge, 6 Oceano OE W, 7 Oceano, 8 Nipomo

ROAD CLASSIFICATION legend table with categories: Expressway, Secondary Hwy, Interstate Route, FS Primary Route, Local Connector, Local Road, 4WD, FS Passenger Route, FS High Clearance Route, State Route, FS High

Check with local Forest Service unit for current travel conditions and restrictions.

ARROYO GRANDE NE, CA 2021

