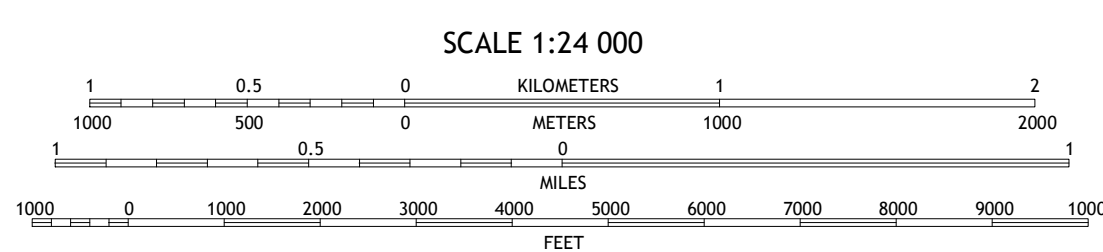

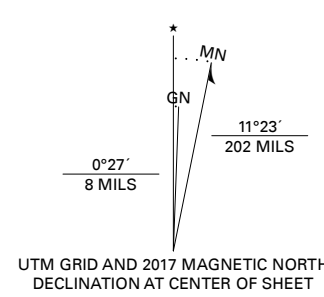


**Produced by the United States Geological Survey**

North American Datum of 1983 (NAD83)  
World Geodetic System of 1984 (WGS84). Projection and  
1 000-meter grid/Universal Transverse Mercator, Zone 11S  
This map is not a legal document. Boundaries may be  
generalized for this map scale. Private lands within government  
reservations may not be shown. Obtain permission before  
entering private lands.

Imagery.....N.A.I.P., April 2016 - October 2016  
Roads.....U.S. Census Bureau, 2016  
Names.....GNIS, 1981-2017  
Hydrography.....National Hydrography Dataset, 2002 - 2018  
Contours.....National Elevation Dataset, 2006 - 2017  
Boundaries.....Multiple sources; see metadata file 2016 - 2017  
Public Land Survey System.....BLM, 2018  
Wetlands.....FWS National Wetlands Inventory 1985 - 2014



CONTOUR INTERVAL 40 FEET  
NORTH AMERICAN VERTICAL DATUM OF 1988  
This map was produced to conform with the  
National Geospatial Program US Topo Product Standard, 2011.  
A metadata file associated with this product is draft version 0.6.18



1	2	3
4	5	6
7	8	

- 1 Whale Peak
- 2 Harper Canyon
- 3 Borrego Mountain SE
- 4 Agua Caliente Springs
- 5 Carrizo Mountain NE
- 6 Sombrero Peak
- 7 Sweeney Pass
- 8 Carrizo Mountain

ROAD CLASSIFICATION		ROAD CLASSIFICATION	
Expressway	Local Connector	US Route	State Route
Secondary Hwy	Local Road		
Ramp	4WD		