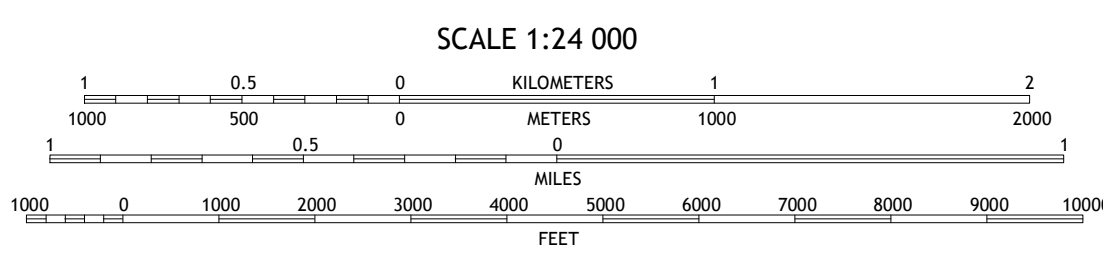

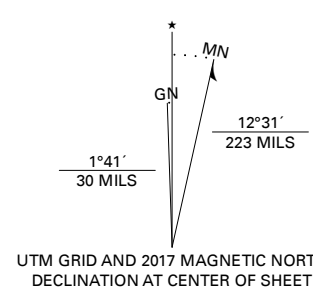


Produced by the United States Geological Survey

North American Datum of 1983 (NAD83)
World Geodetic System of 1984 (WGS84). Projection and
1 000-meter grid-Universal Transverse Mercator, Zone 11S
This map is not a legal document. Boundaries may be
generalized for this map scale. Private lands within government
reservations may not be shown. Obtain permission before
entering private lands.

Imagery.....N.A.I.P., July 2016 - October 2016
Roads.....U.S. Census Bureau, 2018
Roads within US Forest Service Lands.....FSTopo
Data with limited Forest Service updates, 2018
Names.....GNS, 1981 - 2014
Hydrography.....National Hydrography Dataset, 2001 - 2018
Contours.....National Elevation Dataset, 2004
Boundaries.....Multiple sources; see metadata file, 2015
Public Land Survey System.....BLM, 2018
Wetlands.....FWS National Wetlands Inventory 1976 - 2010

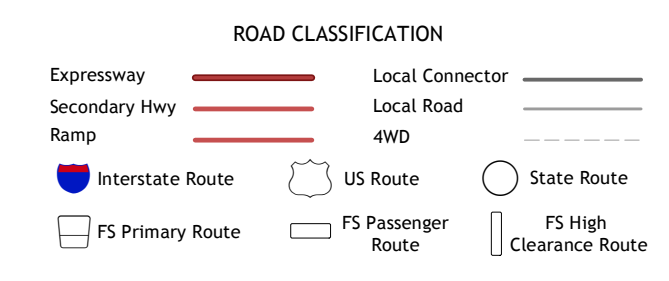


CONTOUR INTERVAL 40 FEET
NORTH AMERICAN VERTICAL DATUM OF 1988

This map was produced to conform with the
National Geospatial Program US Topo Product Standard, 2011.
A metadata file associated with this product is draft version 0.6.18



1	2	3	1 Manzanita Mountain
4	5	6	2 Bates Canyon
7	8	7	3 Peak Mountain
		8	4 Zaca Lake
			5 Hurricane Deck
			6 Los Olivos
			7 Figueroa Mountain
			8 San Rafael Mountain



Check with local Forest Service unit
for current travel conditions and restrictions.

BALD MOUNTAIN, CA
2018

