

Produced by the United States Geological Survey
North American Datum of 1983 (NAD83)
World Geodetic System of 1984 (WGS84)
Projection and 1 000-meter grid: Universal Transverse Mercator, Zone 10S

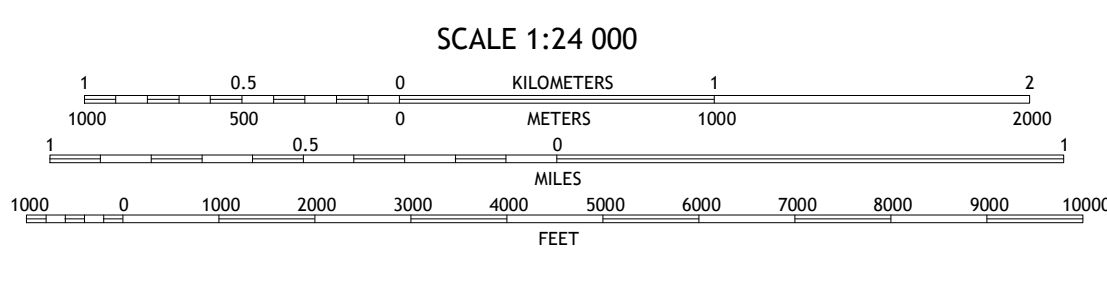
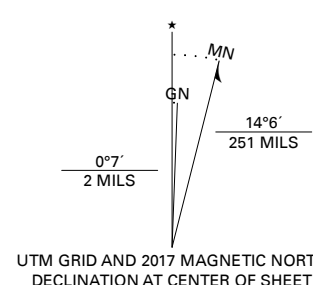
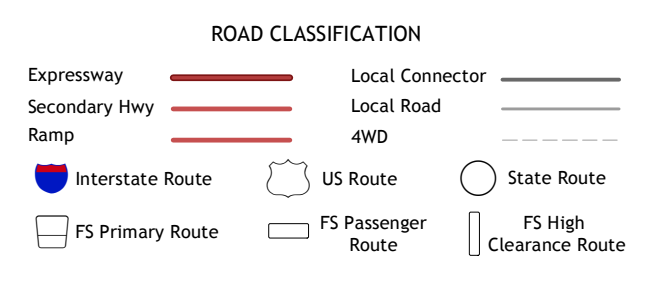


Table with 3 columns: Peak Number, Peak Name, and Peak Elevation. Includes peaks like Solomon Peak, South Yolla Bolly Mountains, Raglin Ridge, etc.



BALL MOUNTAIN, CA 2018

