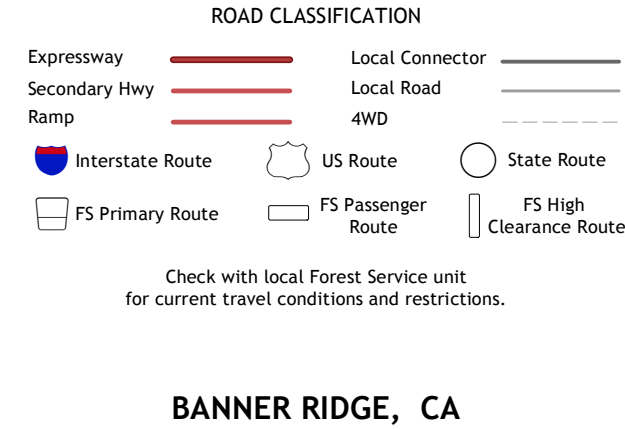
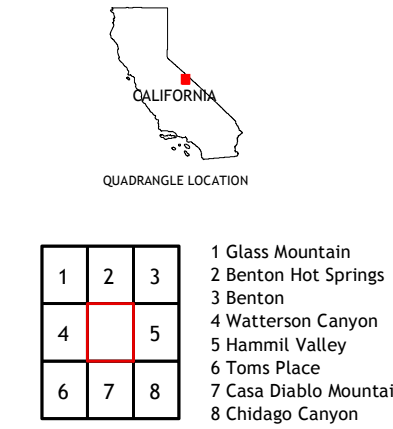
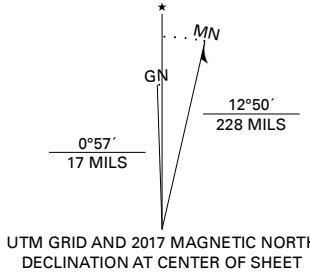


Produced by the United States Geological Survey
North American Datum of 1983 (NAD83)
World Geodetic System of 1984 (WGS84). Projection and
1 000-meter grid: Universal Transverse Mercator, Zone 11S
This map is not a legal document. Boundaries may be
generalized for this map scale. Private lands within government
reservations may not be shown. Obtain permission before
entering private lands.

Imagery.....NAIP, July 2016 - October 2016
Roads.....U.S. Census Bureau, 2016
Data within US Forest Service Lands.....FS Topo
with limited Forest Service updates, 2018
Names.....GNIS, 1981
Hydrography.....National Hydrography Dataset, 2003
Contours.....National Elevation Dataset, 2001
Boundaries.....Multiple sources: see metadata file, 2016
Public Land Survey System.....BLM, 2018
Wetlands.....FWS National Wetlands Inventory 1985 - 2014



BANNER RIDGE, CA
2018

