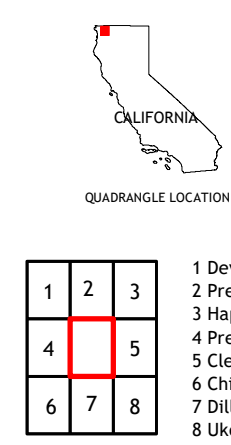
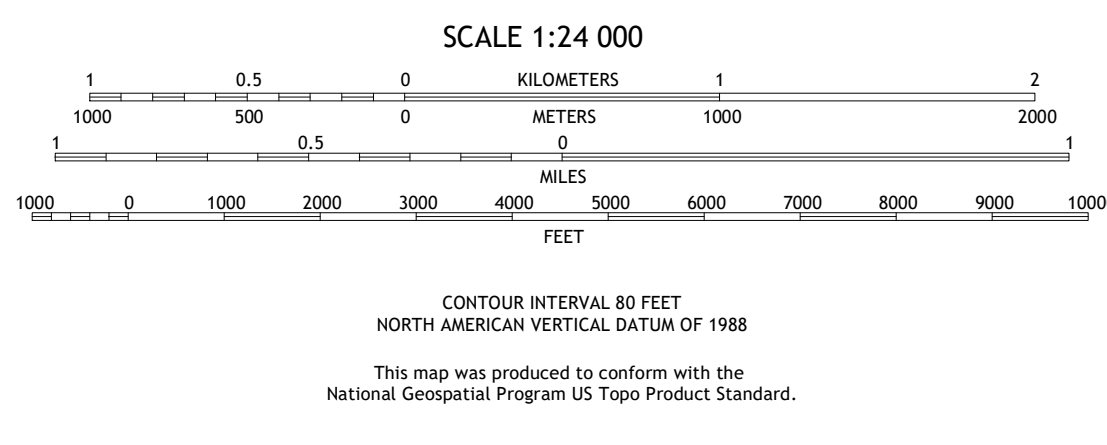



Produced by the United States Geological Survey
 North American Datum of 1983 (NAD83)
 World Geodetic System of 1984 (WGS84). Projection and
 1 000-meter grid: Universal Transverse Mercator, Zone 10T
 This map is not a legal document. Boundaries may be
 generalized for this map scale. Private lands within government
 reservations may not be shown. Obtain permission before
 entering private lands.

Imagery.....NAIP, July 2020 - July 2020
 Roads.....U.S. Census Bureau, Not Available
 Roads within US Forest Service Lands.....FS Topo Data
 with limited Forest Service updates, 2017
 Names.....GNIS, 1981 - 2020
 Hydrography.....National Hydrography Dataset, 2003 - 2019
 Contours.....National Elevation Dataset, 2002
 Boundaries.....Multiple sources; see metadata file 2017 - 2021
 Public Land Survey System.....BLM, 2020
 Wetlands.....FWS National Wetlands Inventory, 1975



ROAD CLASSIFICATION

- Expressway
- Secondary Hwy
- Ramp
- Interstate Route
- FS Primary Route
- Local Connector
- Local Road
- 4WD
- US Route
- FS Passenger Route
- State Route
- FS High Clearance Route

Check with local Forest Service unit for current travel conditions and restrictions.

BEAR PEAK, CA
2021

ADJOINING QUADRANGLES

1	2	3
4	5	6
6	7	8

1 Devils Punchbowl
 2 Preston Peak
 3 Happy Camp
 4 Prescott Mountain
 5 Clear Creek
 6 Chimney Rock
 7 Dillon Mountain
 8 Ukonom Mountain

