

Produced by the United States Geological Survey North American Datum of 1983 (NAD83) World Geodetic System of 1984 (WGS84) Projection and 1 000-meter grid/Universal Transverse Mercator, Zone 10S This map is not a legal document. Boundaries may be generalized for this map scale. Private lands within government reservations may not be shown. Obtain permission before entering private lands.

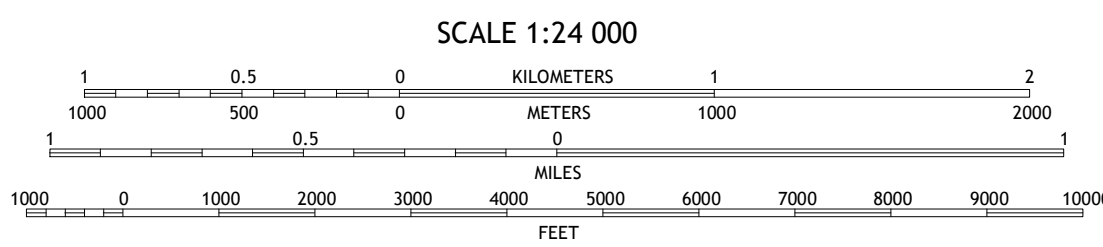
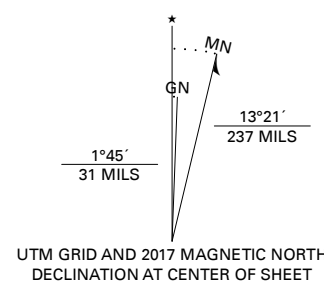
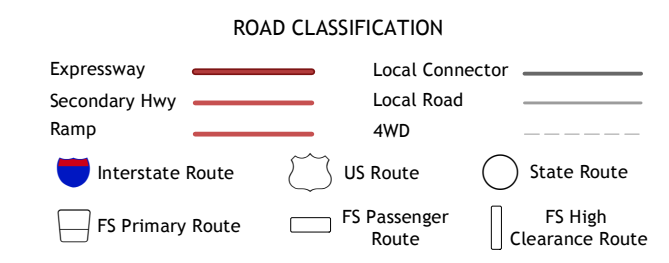


Table with 8 columns and 2 rows listing spot heights: 1 Leek Spring Hill, 2 Tragedy Spring, 3 Caples Lake, 4 Peddler Hill, 5 Makelumne Peak, 6 Garret Hill, 7 Calaveras Dome, 8 Tamarack.



Check with local Forest Service unit for current travel conditions and restrictions. BEAR RIVER RESERVOIR, CA 2018

