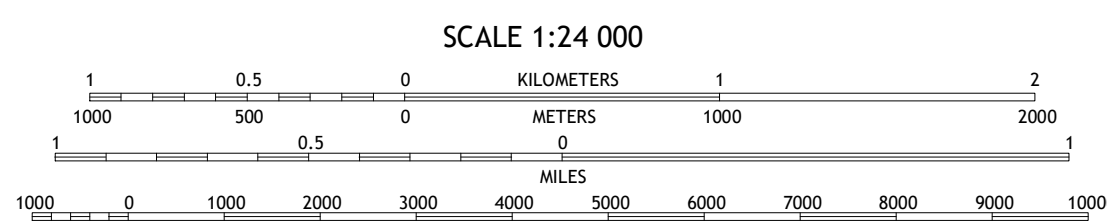
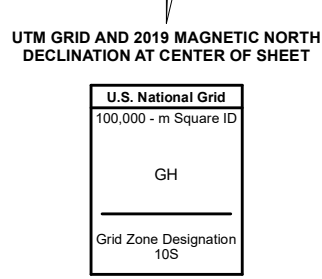
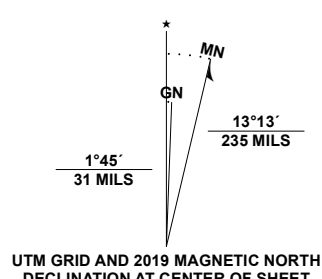


Produced by the United States Geological Survey

North American Datum of 1983 (NAD83) World Geodetic System of 1984 (WGS84) Projection and 1 000-meter grid/Universal Transverse Mercator, Zone 10S

This map is not a legal document. Boundaries may be generalized for this map scale. Private lands within government reservations may not be shown. Obtain permission before entering private lands.

Imagery: U.S. Census Bureau, July 2020 - July 2020 Roads: U.S. Forest Service, Limited Forest Service updates, 2018



CONTOUR INTERVAL 40 FEET NORTH AMERICAN VERTICAL DATUM OF 1988

This map was produced to conform with the National Geospatial Program US Topo Product Standard.



Table with 3 columns and 3 rows showing adjacent quadrangles: 1 Leek Spring Hill, 2 Tragedy Spring, 3 Caples Lake, 4 Piddler Hill, 5 Mokelumne Peak, 6 Garnet Hill, 7 Calaveras Dome, 8 Tamarack

ROAD CLASSIFICATION legend: Expressway, Secondary Hwy, Ramp, Interstate Route, FS Primary Route, Local Connector, Local Road, 4WD, US Route, FS Passenger Route, State Route, FS High Clearance Route

Check with local Forest Service unit for current travel conditions and restrictions.

BEAR RIVER RESERVOIR, CA 2021

