
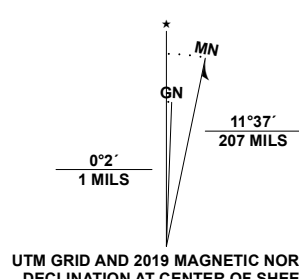
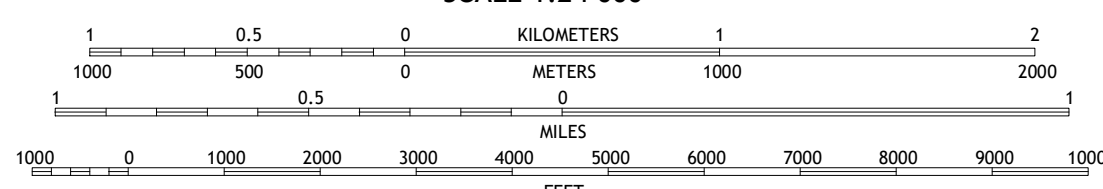


Produced by the United States Geological Survey

North American Datum of 1983 (NAD83) U.S. Census Bureau, 2016 World Geodetic System of 1984 (WGS84) Projection and 1000-meter grid/Universal Transverse Mercator, Zone 11S This map is not a legal document. Boundaries may be generalized for this map scale. Private lands within government reservations may not be shown. Obtain permission before entering private lands.



SCALE 1:24 000



CONTOUR INTERVAL 40 FEET NORTH AMERICAN VERTICAL DATUM OF 1988 This map was produced to conform with the National Geospatial Program US Topo Product Standard.



Table with 3 columns and 3 rows of adjacent quadrangles: 1 Yucaipa, 2 Forest Falls, 3 San Geronimo Mountain, 4 El Cajo, 5 Cabazon, 6 Lakeview, 7 San Jacinto, 8 Lake Fulmer

ROAD CLASSIFICATION

- Expressway, Secondary Hwy, Ramp, Interstate Route, FS Primary Route, Local Connector, Local Road, 4WD, State Route, FS High Clearance Route

Check with local Forest Service units for current travel conditions and restrictions.

BEAUMONT, CA 2021

