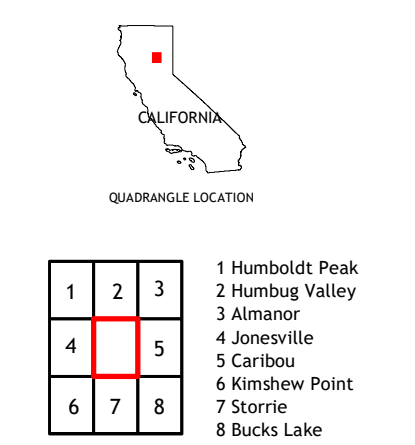
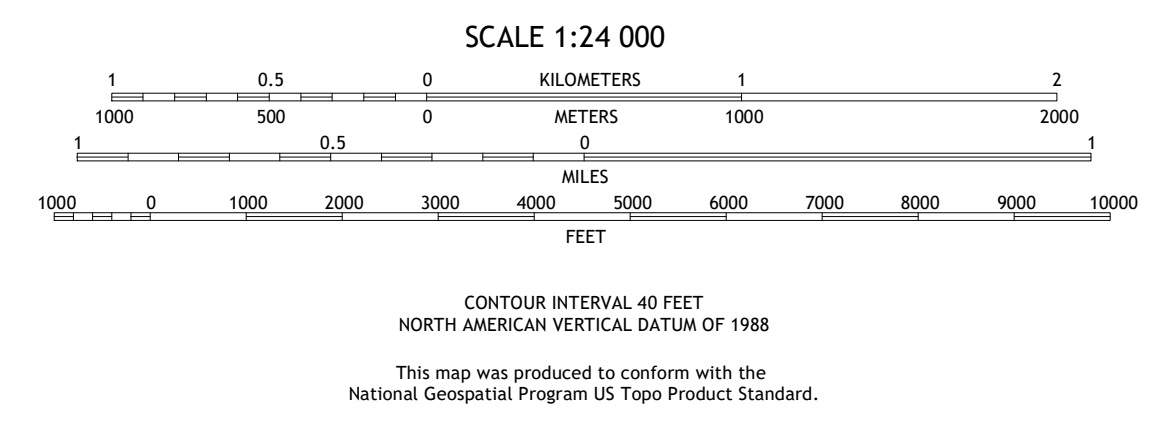
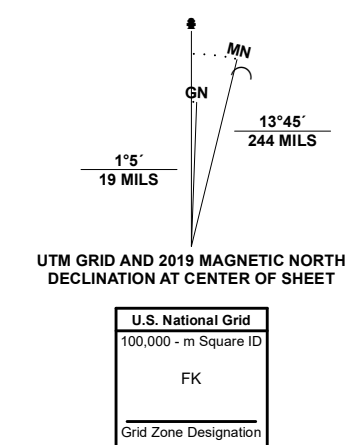


40.1250° -121.3750° 40.0000° -121.2500°

Produced by the United States Geological Survey
North American Datum of 1983 (NAD83)
World Geodetic System of 1984 (WGS84)
Projection and 1 000-meter grid: Universal Transverse Mercator, Zone 10T1105



ROAD CLASSIFICATION table with symbols for Expressway, Secondary Hwy, Ramp, Interstate Route, FS Primary Route, Local Connector, Local Road, 4WD, US Route, FS Route, State Route, FS High Clearance Route.

ADJOINING QUADRANGLES table with a grid of numbers 1-8 and corresponding place names like Humboldt Peak, Almanor, Jonesville, Caribou, Kimshew Point, Storrie, Bucks Lake.

BELDEN, CA 2021

