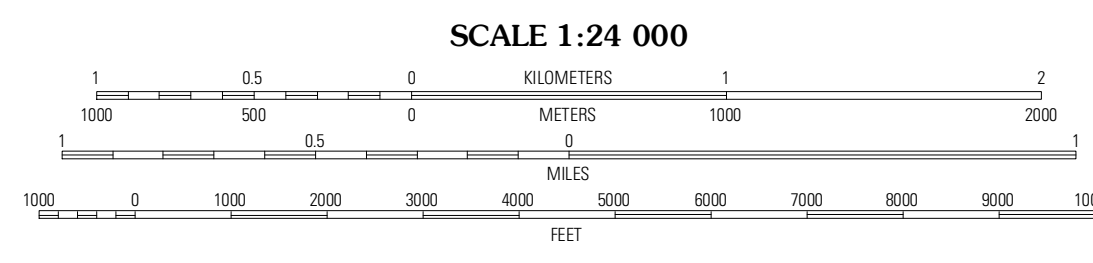





Produced by the United States Geological Survey  
North American Datum of 1983 (NAD83)  
World Geodetic System of 1984 (WGS84), Projection and  
1 000-meter grid: Universal Transverse Mercator, Zone 11S  
10 000-foot ticks: California Coordinate System of 1983  
(zones 6 and 5)



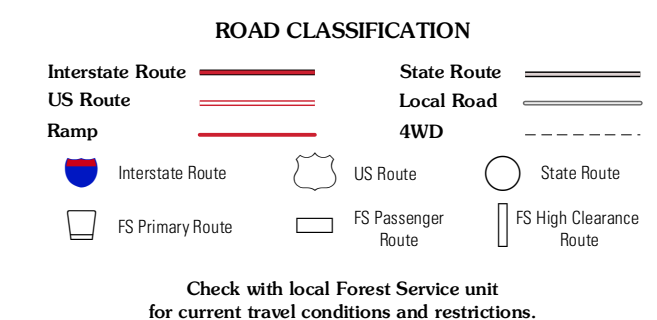
CONTOUR INTERVAL 20 FEET  
NORTH AMERICAN VERTICAL DATUM OF 1988  
This map was produced to conform with the  
National Geospatial Program US Topo Product Standard, 2011.  
A metadata file associated with this product is draft version 0.6.1



QUADRANGLE LOCATION

Yorba Linda	Prado Dam	Corona North
Orange	<b>Black Star Canyon</b>	Corona South
Tustin	Lake Forest	Santiago Peak

ADJOINING 7.5' QUADRANGLES



**BLACK STAR CANYON, CA**  
2012