

Produced by the United States Geological Survey

North American Datum of 1983 (NAD83) World Geodetic System of 1984 (WGS84) Projection and 1000-meter grid/Universal Transverse Mercator, Zone 11S

This map is not a legal document. Boundaries may be generalized for this map scale. Private lands within government reservations may not be shown. Obtain permission before entering private lands.

Imagery: N/AIP, April 2020 - April 2020

Roads: U.S. Census Bureau, 2016 - 2016

Roads within US Forest Service Lands: FSTopo Data with limited Forest Service updates, 2014 - 2018

Names: National Hydrography Dataset, 2001 - 2020

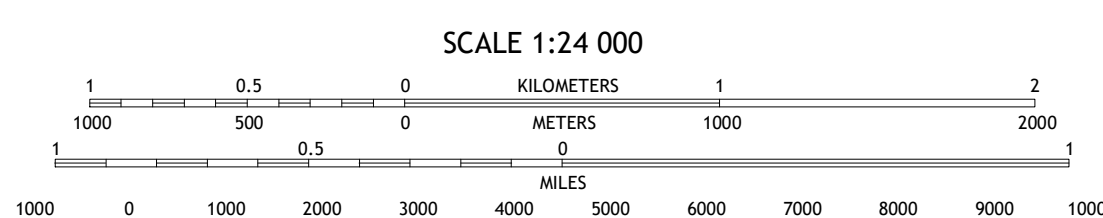
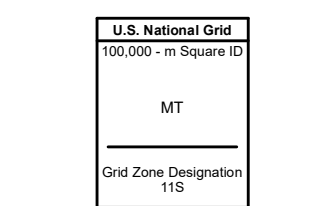
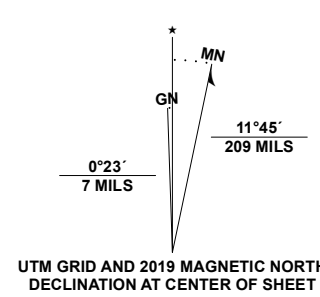
Hydrography: National Hydrography Dataset, 2001 - 2020

Contours: National Elevation Dataset, 2019

Boundaries: Multiple sources; see metadata file 2017 - 2021

Public Land Survey System: BLM, 2020

Wetlands: FWS National Wetlands Inventory, 2006



CONTOUR INTERVAL 20 FEET NORTH AMERICAN VERTICAL DATUM OF 1988

This map was produced to conform with the National Geospatial Program US Topo Product Standard.



QUADRANGLE LOCATION

Table with 3 columns and 3 rows of adjacent quadrangles: 1 Yorba Linda, 2 Prado Dam, 3 Corona North, 4 Orange, 5 Corona South, 6 Tustin, 7 Lake Forest, 8 Santiago Peak

ROAD CLASSIFICATION legend table with symbols for Expressway, Secondary Hwy, Interstate Route, FS Primary Route, Local Connector, Local Road, 4WD, US Route, FS Passenger Route, State Route, FS High Clearance Route.

Check with local Forest Service unit for current travel conditions and restrictions.

BLACK STAR CANYON, CA 2022

