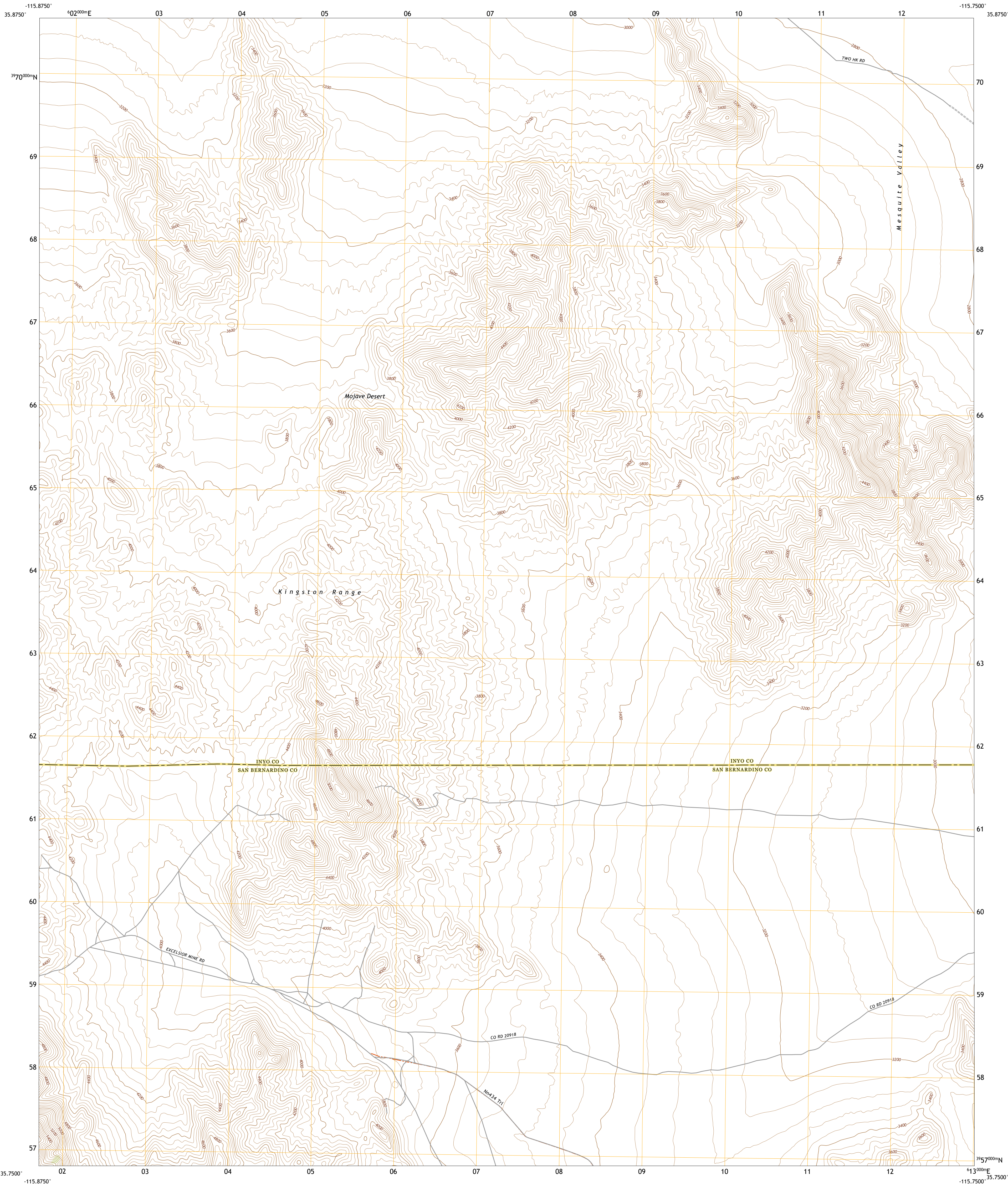




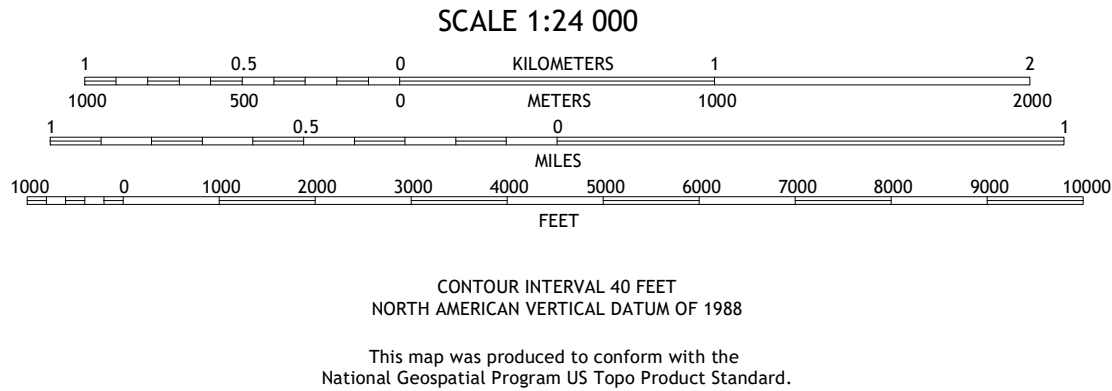
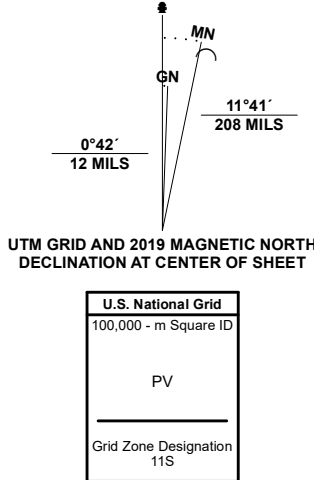
U.S. DEPARTMENT OF THE INTERIOR
U.S. GEOLOGICAL SURVEY



BLACKWATER MINE QUADRANGLE
CALIFORNIA
7.5-MINUTE SERIES



Produced by the United States Geological Survey
North American Datum of 1983 (NAD83)
World Geodetic System of 1984 (WGS84). Projection and
1 000-meter grid/Universal Transverse Mercator, Zone 11S
This map is not a legal document. Boundaries may be
generalized for this map scale. Private lands within government
reservations may not be shown. Obtain permission before
entering private lands.
Imagery.....NAIP, July 2020 - July 2020
Roads.....U.S. Census Bureau, 2016 2016
Names.....GNIS, 2000 2021
Hydrography.....National Hydrography Dataset, Not Available
Contours.....National Elevation Dataset, 2006
Boundaries.....Multiple sources: see metadata file 2019 2021
Public Land Survey System.....BLM, 2020
Wetlands.....FWS National Wetlands Inventory Not Available



1	2	3
4	5	6
7	8	9

ADJOINING QUADRANGLES

1 Calvada Springs
2 Stump Spring
3 Green Monster Mine
4 Horse Thief Springs
5 West of Shendash Peak
6 Kingston Peak
7 East of Kingston Peak
8 Mesquite Mountains

ROAD CLASSIFICATION		
Expressway	Local Connector	
Secondary Hwy	Local Road	
Ramp	4WD	
Interstate Route	US Route	State Route

BLACKWATER MINE, CA
2021

