

Produced by the United States Geological Survey

North American Datum of 1983 (NAD83) World Geodetic System of 1984 (WGS84) Projection and 1 000-meter grid: Universal Transverse Mercator, Zone 10T This map is not a legal document. Boundaries may be generalized for this map scale. Private lands within government reservations may not be shown. Obtain permission before entering private lands.

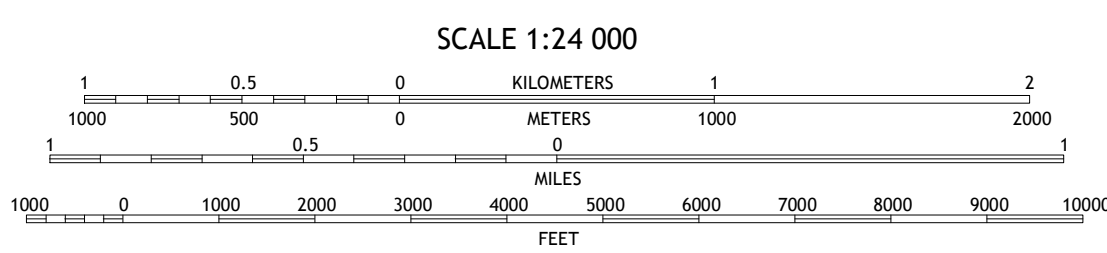
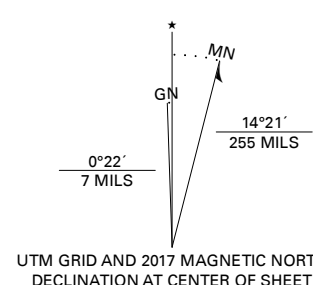
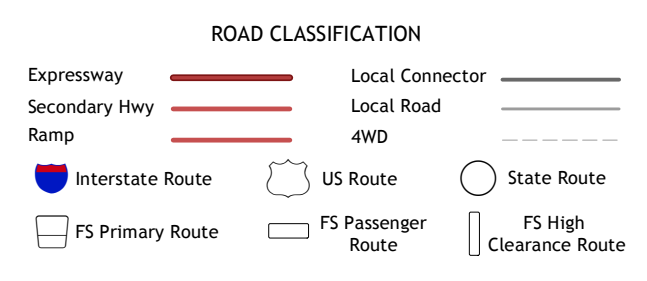


Table with 2 columns: Adjoining Quadrangles (numbered 1-8) and their corresponding names (e.g., Board Camp Mountain, Sens Mountain).



Check with local Forest Service unit for current travel conditions and restrictions. BLAKE MOUNTAIN, CA 2018

