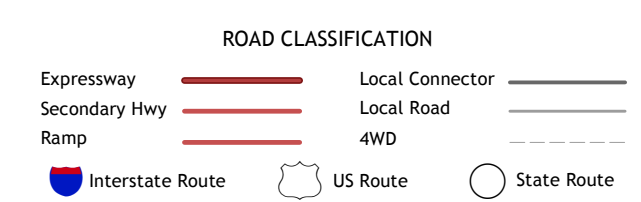
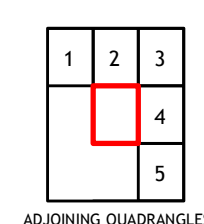
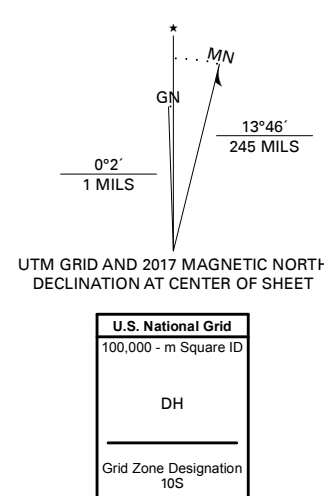




Produced by the United States Geological Survey

North American Datum of 1983 (NAD83) World Geodetic System of 1984 (WGS84) Projection and 1 000-meter grid/Universal Transverse Mercator, Zone 10S This map is not a legal document. Boundaries may be generalized for this map scale. Private lands within government reservations may not be shown. Obtain permission before entering private lands.

Imagery.....NAIP, June 2016 - October 2016 Roads.....U.S. Census Bureau, 2016 Names.....GNIS, 1981 2018 Hydrography.....National Hydrography Dataset, 2004 - 2018 Contours.....National Elevation Dataset, 2017 Boundaries.....Multiple sources; see metadata file 2016 - 2017 Wetlands.....FWS National Wetlands Inventory 1985 - 2002



1 Arched Rock 2 Duncans Mills 3 Camp Meeker 4 Valley Ford 5 Tomales

