



Produced by the United States Geological Survey

North American Datum of 1983 (NAD83) World Geodetic System of 1984 (WGS84) Projection and 1 000-meter grid/Universal Transverse Mercator, Zone 10S

This map is not a legal document. Boundaries may be generalized for this map scale. Private lands within government reservations may not be shown. Obtain permission before entering private lands.

Imagery: N.A.I.P., June 2020 - June 2020

Roads: U.S. Census Bureau, 2016

Names: GNIS, 1981 - 2021

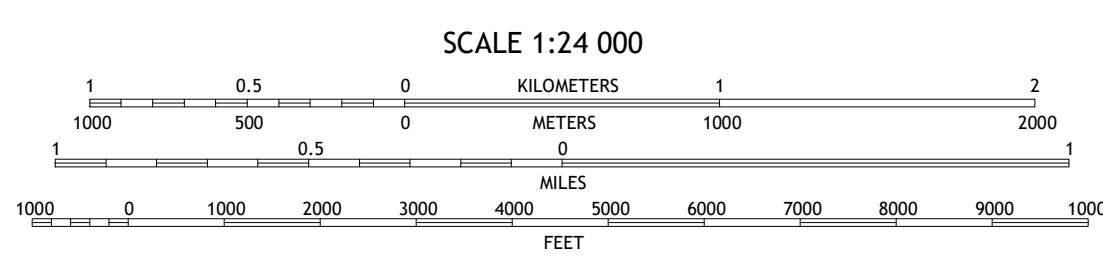
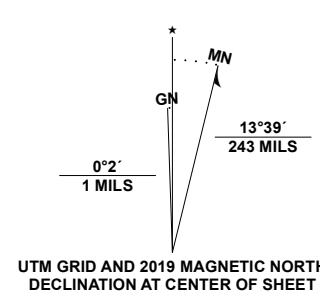
Hydrography: National Hydrography Dataset, 2004 - 2021

Contours: National Elevation Dataset, 2020

Boundaries: Multiple sources; see metadata file, 2019 - 2021

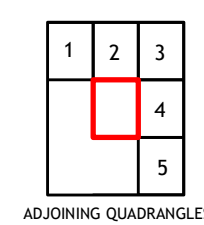
Public Land Survey System: BLM, 2020

Wetlands: FWS National Wetlands Inventory 1985 - 2002



CONTOUR INTERVAL 40 FEET NORTH AMERICAN VERTICAL DATUM OF 1988

This map was produced to conform with the National Geospatial Program US Topo Product Standard.



- 1 Arched Rock 2 Camp Meeker 3 Valley Ford 4 Tomales

