
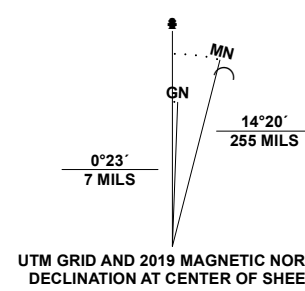


Produced by the United States Geological Survey

North American Datum of 1983 (NAD83)
World Geodetic System of 1984 (WGS84). Projection and 1000-meter grid/Universal Transverse Mercator, Zone 10T
This map is not a legal document. Boundaries may be generalized for this map scale. Private lands within government reservations may not be shown. Obtain permission before entering private lands.

Imagery:.....NAIP, July 2020 - July 2020
Roads:.....U.S. Census Bureau, 2016 - 2016
Names:.....GNIS, 1981 - 2021
Hydrography:.....National Hydrography Dataset, 2003 - 2021
Contours:.....National Elevation Dataset, 2002
Boundaries:.....Multiple sources; see metadata file 2019 - 2021
Public Land Survey System:.....BLM, 2020
Wetlands:.....FWS National Wetlands Inventory 1983 - 1983

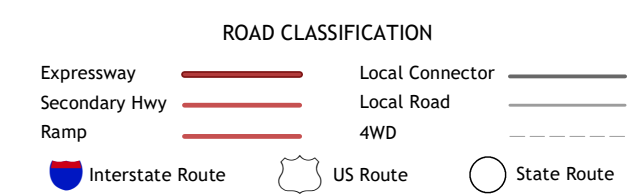


CONTOUR INTERVAL 40 FEET
NORTH AMERICAN VERTICAL DATUM OF 1988
This map was produced to conform with the National Geospatial Program US Topo Product Standard.



1	2	3
4	5	6
7	8	

- 1 Hornbrook
- 2 Iron Gate Reservoir
- 3 Copco
- 4 Hawksville
- 5 Dewey Gulch
- 6 Montague
- 7 Little Shasta
- 8 Solomons Temple



BOGUS MOUNTAIN, CA

2021

