

Produced by the United States Geological Survey

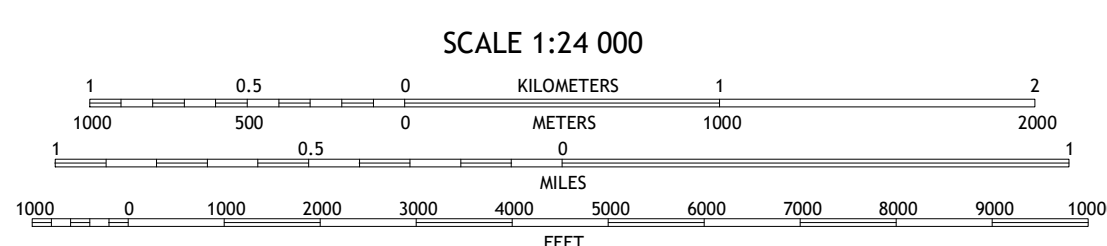
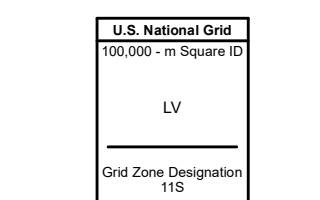
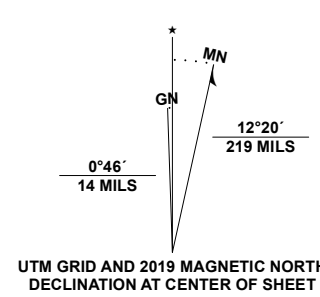
North American Datum of 1983 (NAD83) World Geodetic System of 1984 (WGS84) Projection and 1 000-meter grid/Universal Transverse Mercator, Zone 11S

This map is not a legal document. Boundaries may be generalized for this map scale. Private lands within government reservations may not be shown. Obtain permission before entering private lands.

Imagery: NAIP, July 2020 - July 2020 U.S. Census Bureau, 2016 U.S. Topo Data with limited Forest Service updates, 2018

Names: GNS, 1981 - 2021 National Hydrography Dataset, 2001 - 2019 National Elevation Dataset, 2001

Boundaries: Multiple sources; see metadata file 2015 - 2021 Public Land Survey System, BLM, 2020 Wetlands, FWS National Wetlands Inventory, 1983



CONTOUR INTERVAL 40 FEET NORTH AMERICAN VERTICAL DATUM OF 1988 This map was produced to conform with the National Geospatial Program US Topo Product Standard.



ADJOINING QUADRANGLES table with grid numbers 1-8 and corresponding peak names like Hockett Peak, Casa Vieja Meadows, etc.

ROAD CLASSIFICATION table listing Expressway, Secondary Hwy, Ramp, Interstate Route, FS Primary Route, Local Connector, Local Road, 4WD, US Route, FS Passenger Route, FS High Clearance Route, State Route, and Clear Route.

Check with local Forest Service unit for current travel conditions and restrictions.

BONITA MEADOWS, CA 2021

