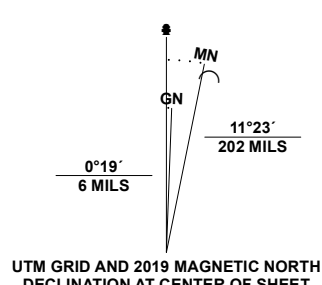


Produced by the United States Geological Survey

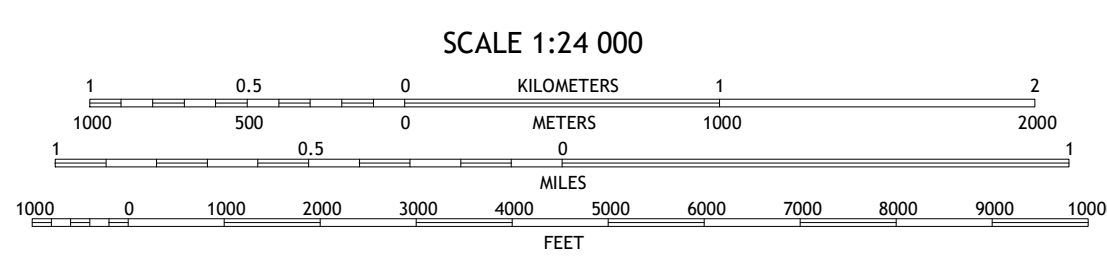

North American Datum of 1983 (NAD83) World Geodetic System of 1984 (WGS84) Projection and 1 000-meter grid/Universal Transverse Mercator, Zone 11S

This map is not a legal document. Boundaries may be generalized for this map scale. Private lands within government reservations may not be shown. Obtain permission before entering private lands.

Imagery: N.A.I.P., April 2020 - April 2020 U.S. Census Bureau, 2016 Names: GNS, 1981 - 2021 Hydrography: National Hydrography Dataset, 2002 - 2020 Contours: National Elevation Dataset, 2017 Boundaries: Multiple sources; see metadata file, 2019 - 2021 Public Land Survey System: BLM, 2020 Wetlands: FWS National Wetlands Inventory, 1984



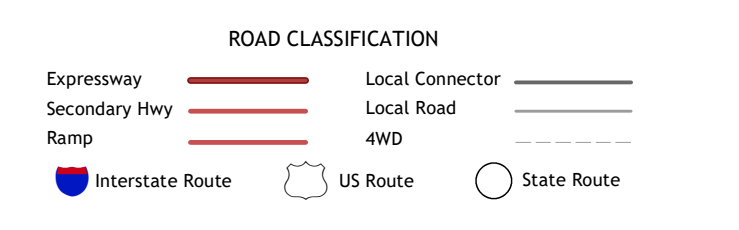
UTM GRID AND 2019 MAGNETIC NORTH DECLINATION AT CENTER OF SHEET



CONTOUR INTERVAL 40 FEET NORTH AMERICAN VERTICAL DATUM OF 1988 This map was produced to conform with the National Geospatial Program US Topo Product Standard.



ADJOINING QUADRANGLES table with 8 cells and corresponding quadrangle names like 1 Bucksnot Mountain, 2 Collins Valley, etc.



BORREGO PALM CANYON, CA

