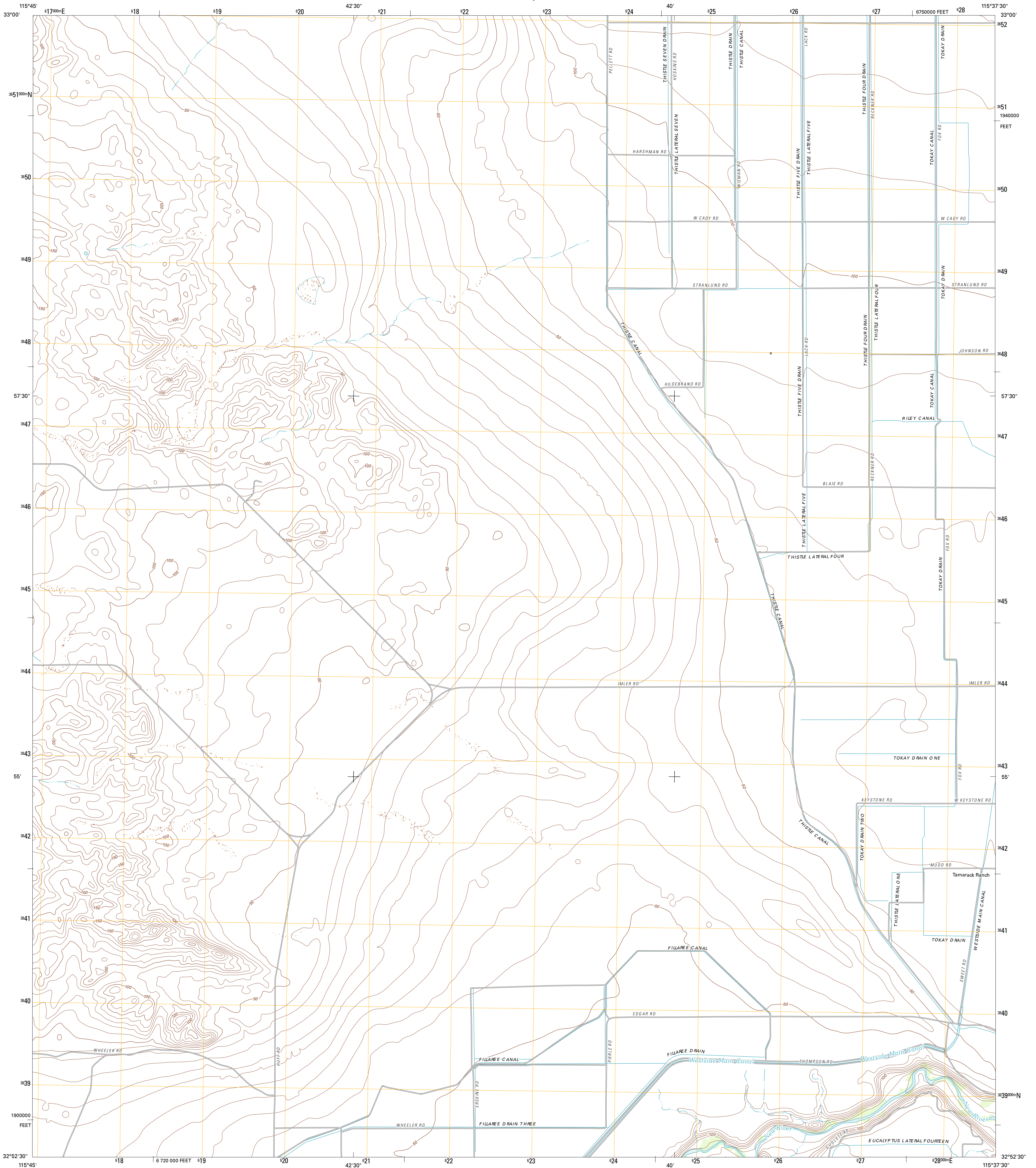




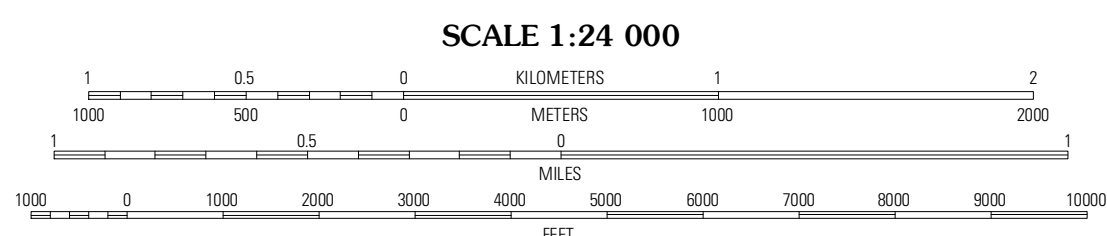
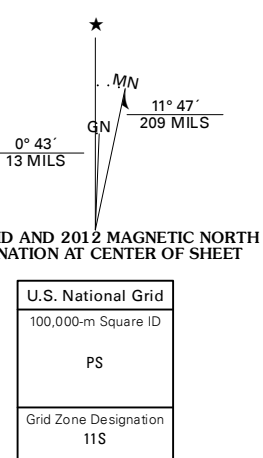
U.S. DEPARTMENT OF THE INTERIOR  
U. S. GEOLOGICAL SURVEY



BRAWLEY NW QUADRANGLE  
CALIFORNIA-IMPERIAL CO.  
7.5-MINUTE SERIES



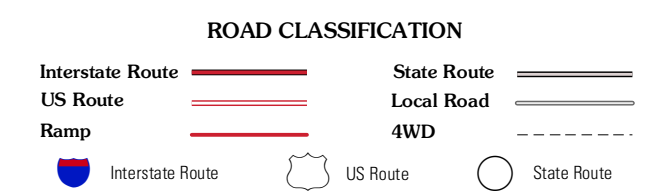
Produced by the United States Geological Survey  
North American Datum of 1983 (NAD83)  
World Geodetic System of 1984 (WGS84). Projection and  
1 000-foot ticks: California Coordinate System of 1983  
(zone 6)



CONTOUR INTERVAL 10 FEET  
NORTH AMERICAN VERTICAL DATUM OF 1988  
This map was produced to conform with the  
National Geospatial Program US Topo Product Standard, 2011.  
A metadata file associated with this product is draft version 0.6.1



QUADRANGLE LOCATION		
Kane Spring	Westmorland West	Westmorland East
Superstition Mountain	<b>Brawley NW</b>	Brawley
Plaster City	Souley	El Centro



BRAWLEY NW, CA  
2012

ADJOINING 7.5' QUADRANGLES