



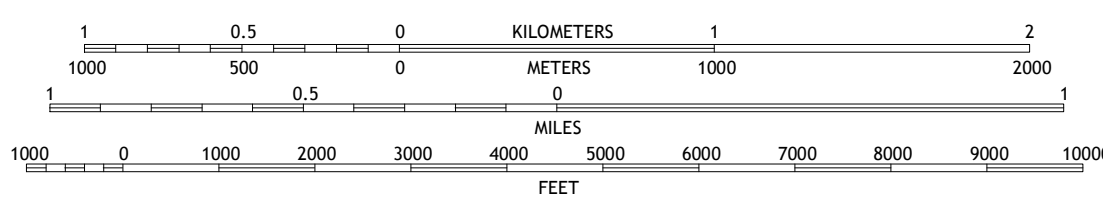
Produced by the United States Geological Survey

North American Datum of 1983 (NAD83) World Geodetic System of 1984 (WGS84) Projection and 1 000-meter grid-Universal Transverse Mercator, Zone 10S This map is not a legal document. Boundaries may be generalized for this map scale. Private lands within government reservations may not be shown. Obtain permission before entering private lands.

Table with 2 columns: Feature Name and Date. Includes Imagery, Roads, Names, Contours, Boundaries, Public Land Survey System, and Wetlands.



SCALE 1:24 000



CONTOUR INTERVAL 40 FEET NORTH AMERICAN VERTICAL DATUM OF 1988

This map was produced to conform with the National Geospatial Program US Topo Product Standard, 2011. A metadata file associated with this product is draft version 0.6.18



Table with 3 columns: Quadrangle Number and Name. Lists 8 quadrangles: 1 Wrights Ridge, 2 Solomon Peak, 3 South Yolla Bolly Mountains, 4 Leech Lake Mountain, 5 Ball Mountain, 6 Newhouse Ridge, 7 Mendocino Pass, 8 Log Spring.

Table with 2 columns: Road Classification and Symbol. Includes Expressway, Secondary Hwy, Ramp, Interstate Route, FS Primary Route, Local Connector, Local Road, 4WD, US Route, FS Passenger Route, State Route, FS High Clearance Route.

Check with local Forest Service unit for current travel conditions and restrictions.

BUCK ROCK, CA 2018

