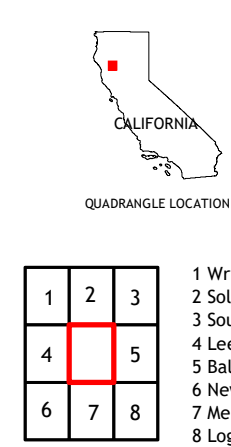
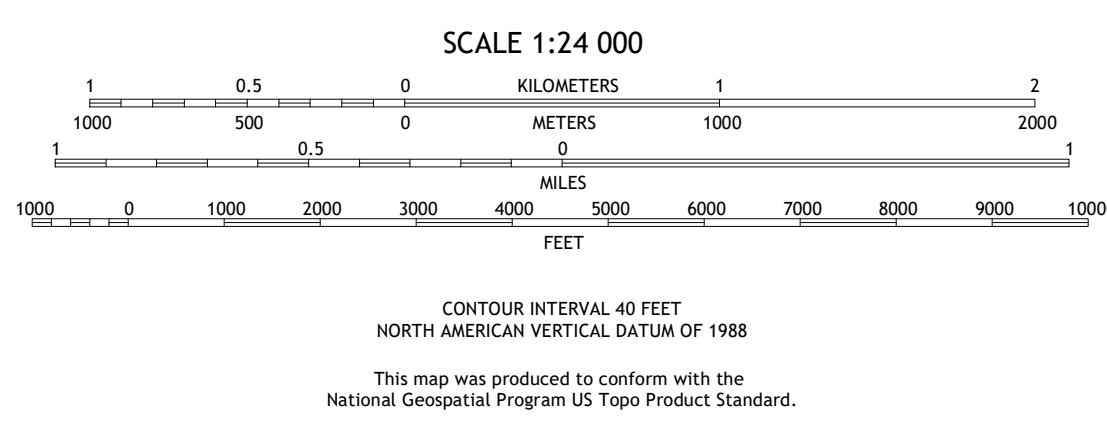



Produced by the United States Geological Survey
North American Datum of 1983 (NAD83)
World Geodetic System of 1984 (WGS84). Projection and
1 000-meter grid: Universal Transverse Mercator, Zone 10S
This map is not a legal document. Boundaries may be
generalized for this map scale. Private lands within government
reservations may not be shown. Obtain permission before
entering private lands.

Imagery:.....NAIP, June 2020 - July 2020
Roads:.....U.S. Census Bureau, 2016 - 2018
Roads within US Forest Service Lands:.....FS Topo Data
with limited Forest Service updates, 2017
Names:.....GNIS, 1981 - 2020
Hydrography:.....National Hydrography Dataset, 2003 - 2019
Contours:.....National Elevation Dataset, 2020
Boundaries:.....Multiple sources; see metadata file 2015 - 2021
Public Land Survey System:.....BLM, 2020
Wetlands:.....FWS National Wetlands Inventory 1972 - 1976



ROAD CLASSIFICATION

Expressway	Local Connector	State Route
Secondary Hwy	Local Road	Clearance Route
Ramp	4WD	FS High Route
Interstate Route	US Route	
FS Primary Route	FS Passenger Route	

Check with local Forest Service unit
for current travel conditions and restrictions.

BUCK ROCK, CA
2021

NSN 7560-48-0000
GSA GEN. REG. NO. U.S. GPO