U.S. DEPARTMENT OF THE INTERIOR
U. S. GEOLOGICAL SURVEY

The National Map
US Topo

BUCKINGHAM MOUNTAIN QUADRANGLE
CALIFORNIA-MARIPOSA CO.
7.5-MINUTE SERIES

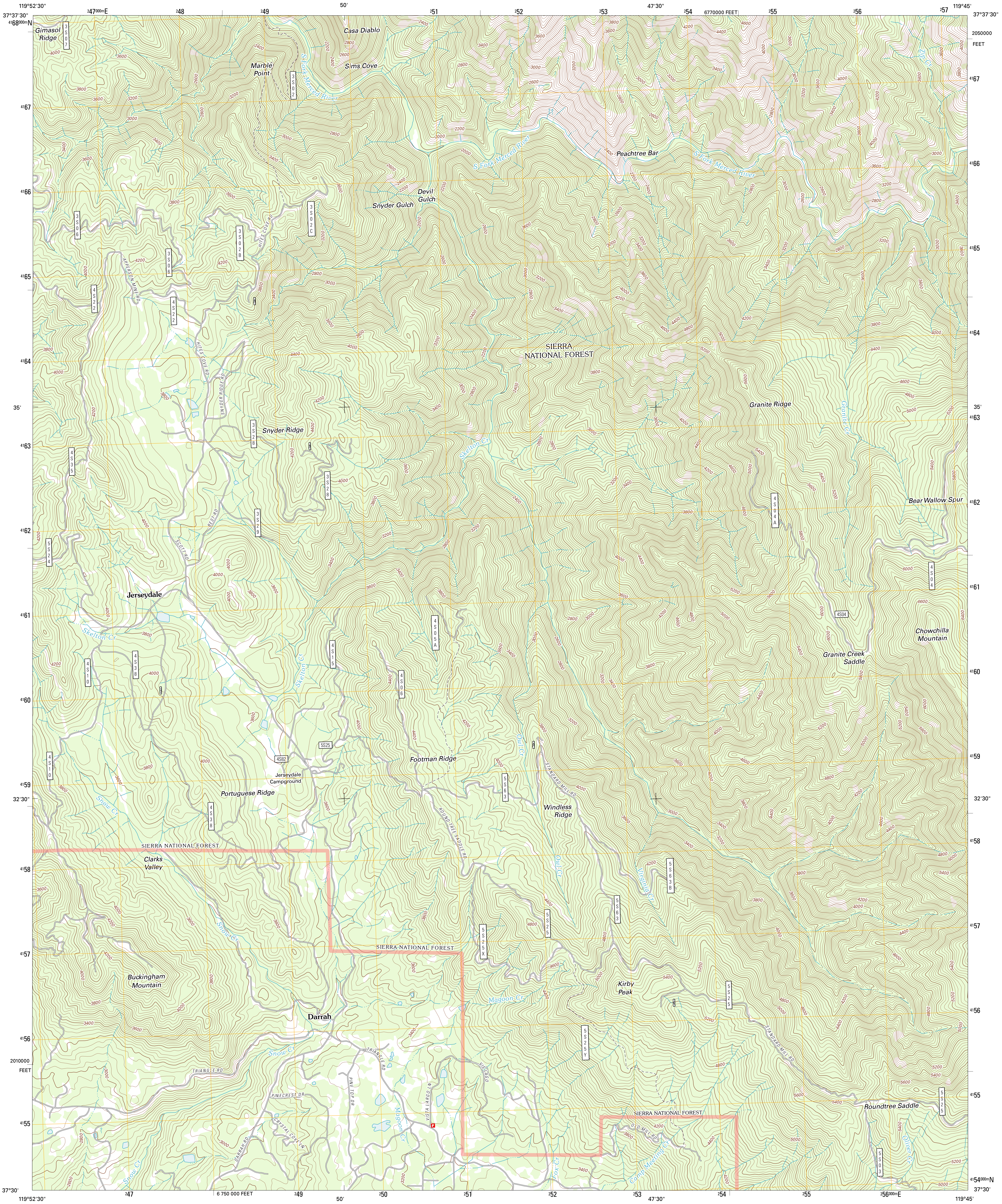
119°52'30"
37°37'30"
247000mE
248
249
50'
251
252
253
47'30"
254
6770000 FEET
255
256
257
119°45'
37°37'30"
2050000 FEET
4168000mN
4167
4166
4165
4164
35'
4163
4162
4161
4160
4159
32'30"
4158
4157
4156
2010000 FEET
4155
4154000mN
37°30'
119°52'30"
247
6 750 000 FEET
249
50'
250
251
252
253
47'30"
254
255
256000mE
119°45'
37°30'
Gimasol Ridge
Casa Diablo
Marble Point
Sims Cove
S Fork Merced River
Peachtree Bar
Zip Cr
Snyder Gulch
Devil Gulch
Hites Cove Rd
Apperson Mine Rd
Snyder Ridge Rd
Snyder Ridge
SIERRA NATIONAL FOREST
Granite Ridge
Granite Cr
Skelton Cr
Best Rd
Scott Rd
Bear Wallow Spur
Jerseydale
Chowchilla Mountain
Granite Creek Saddle
Footman Ridge
Jerseydale Campground
Portuguese Ridge
Windless Ridge
Owl Cr
Standard Mill Rd
Round Tree Saddle Rd
Snow Cr
Clarks Valley
Virginia Cr
Buckingham Mountain
Kirby Peak
Magoon Cr
Darrah
Triangle Rd
Pine Top Dr
Pinecrest Dr
Crystal Cove Ln
Darrah Rd
Vista Largo Ln
Vis Lago
Roundtree Saddle
Old Mill Rd
Camp Meeting Cr
Fox Cr
Oliver Cr
3S07
3S02
3S06
3S02C
3S02B
4S22
3S28
4S35
3S29
5S24
4S04A
4S04
4S10
4S38
4S15
4S05A
4S06
5S25
4S82
5S63
5S63B
5S25X
5S25Y
5S03

Produced by the United States Geological Survey
North American Datum of 1983 (NAD83)
World Geodetic System of 1984 (WGS84). Projection and
1 000-meter grid: Universal Transverse Mercator, Zone 11S
10 000-foot ticks: California Coordinate System of 1983
(zone 3)

Imagery..NAIP, July 2010
Roads..©2006-2011 TomTom
Roads within US Forest Service Lands............FSTopo Data
with limited Forest Service updates, 2009
Names...GNIS, 2011
Hydrography................National Hydrography Dataset, 2010
Contours............................National Elevation Dataset, 2001
Boundaries.............Census, IBWC, IBC, USGS, 1972 - 2010

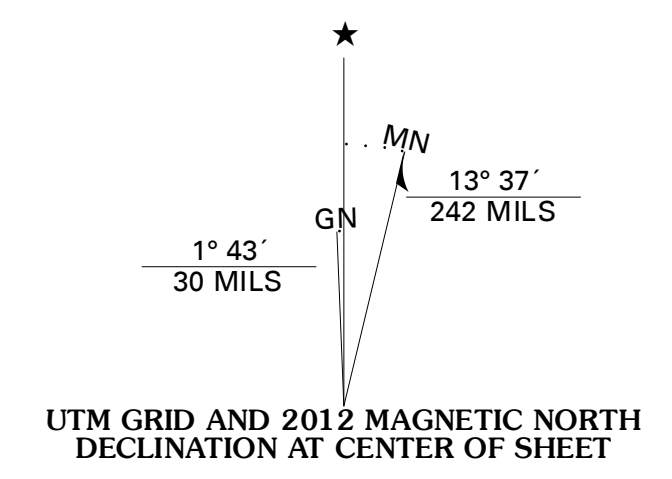
MN
GN
1° 43´
30 MILS
13° 37´
242 MILS

UTM GRID AND 2012 MAGNETIC NORTH
DECLINATION AT CENTER OF SHEET

U.S. National Grid
100,000-m Square ID KB
Grid Zone Designation 11S

SCALE 1:24 000

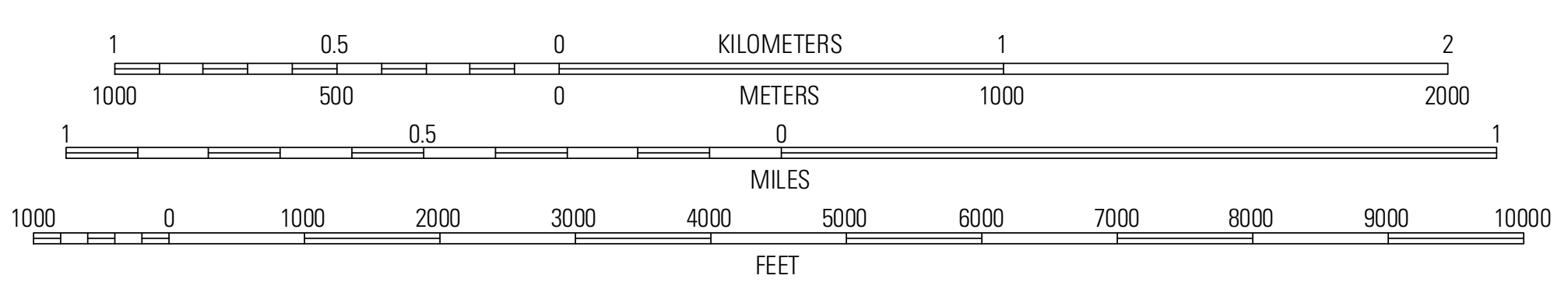
1
0.5
0
KILOMETERS
1
2
1000
500
0
METERS
1000
2000
1
0.5
0
MILES
1
1000
0
1000
2000
3000
4000
5000
6000
7000
8000
9000
10000
FEET

CONTOUR INTERVAL 40 FEET
NORTH AMERICAN VERTICAL DATUM OF 1988

This map was produced to conform with the
National Geospatial Program US Topo Product Standard, 2011.
A metadata file associated with this product is draft version 0.6.1

CALIFORNIA

QUADRANGLE LOCATION

Kinsley	El Portal	El Capitan
Feliciana Mountain	Buckingham Mountain	Wawona
Mariposa	Stumpfield Mountain	Fish Camp

ADJOINING 7.5' QUADRANGLES

ROAD CLASSIFICATION

Interstate Route	State Route
US Route	Local Road
Ramp	4WD

Interstate Route
US Route
State Route
FS Primary Route
FS Passenger Route
FS High Clearance Route

Check with local Forest Service unit
for current travel conditions and restrictions.

BUCKINGHAM MOUNTAIN, CA
2012