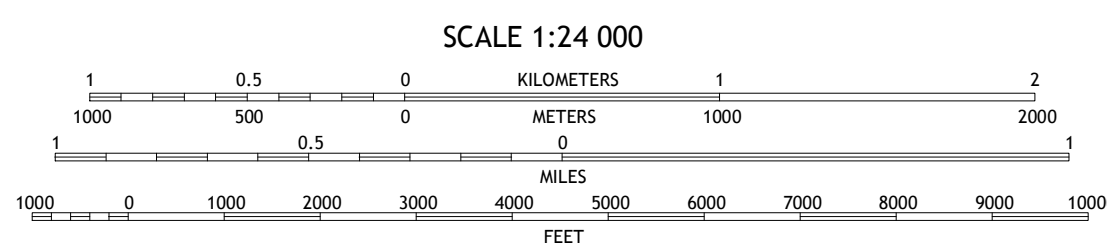

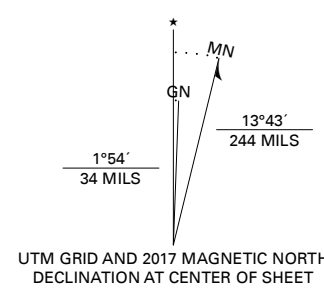


Produced by the United States Geological Survey

North American Datum of 1983 (NAD83)
World Geodetic System of 1984 (WGS84), Projection and
1 000 meter grid/Universal Transverse Mercator, Zone 10T111T
This map is not a legal document. Boundaries may be
generalized for this map scale. Private lands within government
reservations may not be shown. Obtain permission before
entering private lands.

Imagery.....NAIP, June 2015 - October 2016
Roads.....U.S. Census Bureau, 2016
Names.....GNIS, 1981 - 2017
Hydrography.....National Hydrography Dataset, 2002 - 2017
Contours.....National Elevation Dataset, 2000 - 2004
Boundaries.....Multiple sources; see metadata file, 2016 - 2017
Public Land Survey System.....BLM, 2018
Wetlands.....FWS National Wetlands Inventory 1981 - 2013



CONTOUR INTERVAL 40 FEET
NORTH AMERICAN VERTICAL DATUM OF 1988
This map was produced to conform with the
National Geospatial Program US Topo Product Standard, 2011.
A metadata file associated with this product is draft version 0.6.18



1	2	3
4	5	6
7	8	

ADJOINING QUADRANGLES

- 1 Five Springs
- 2 Cherry Mountain
- 3 Smoke Creek Ranch
- 4 Little Mud Flat
- 5 Red Rock Canyon
- 6 Wendel
- 7 Spencer Creek
- 8 Parker Canyon

