**USGS**
science for a changing world

U.S. DEPARTMENT OF THE INTERIOR
U. S. GEOLOGICAL SURVEY

The National Map
US Topo

# CAJON QUADRANGLE
CALIFORNIA-SAN BERNARDINO CO.
7.5-MINUTE SERIES

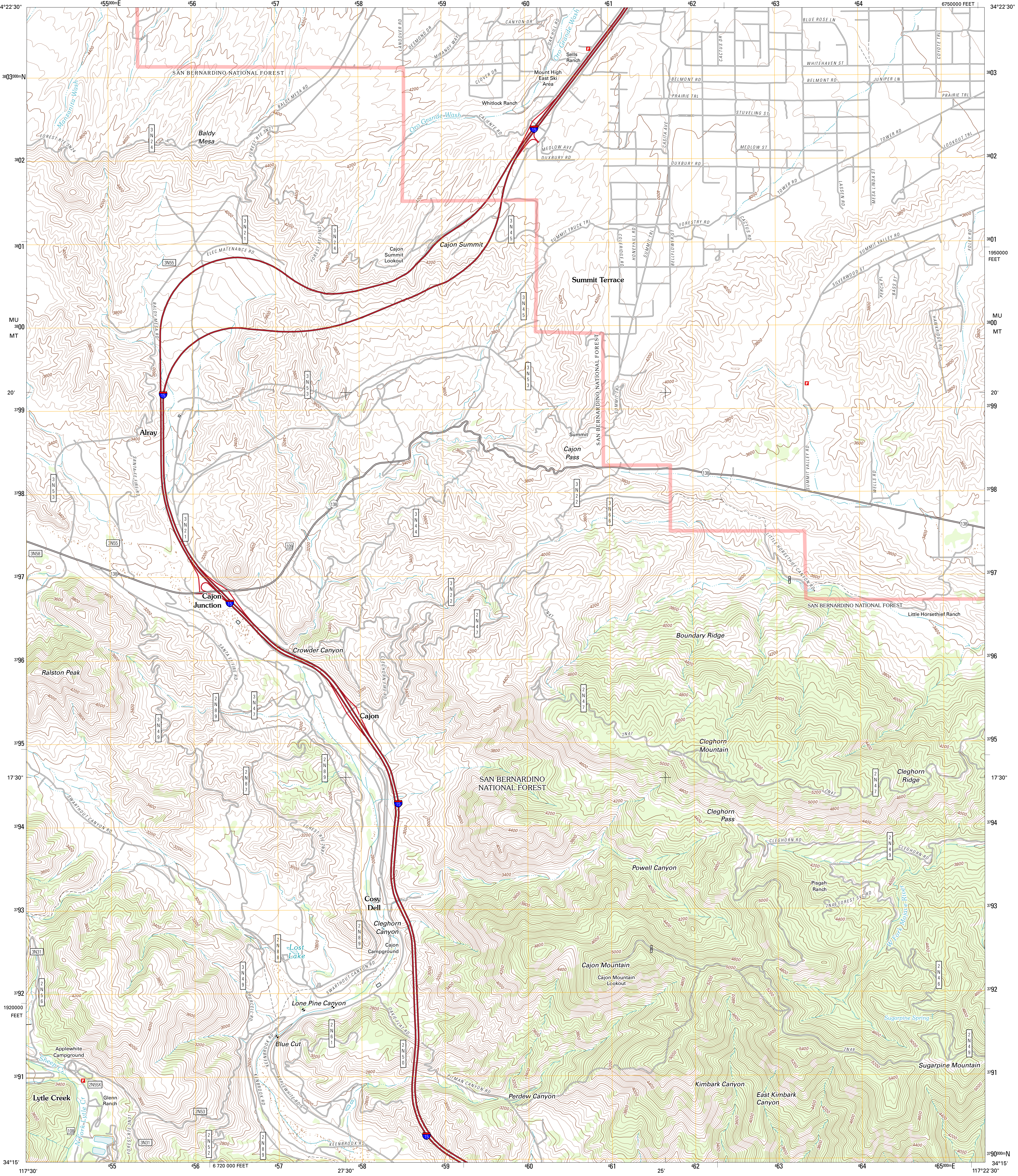
117°30'
34°22'30"
455000mE
456
457
27'30"
458
459
460
461
25'
462
463
464
6750000 FEET
117°22'30"
34°22'30"
3803000mN
3802
3801
MU 3800 MT
20'
3799
3798
3797
3796
3795
17'30"
3794
3793
3792
1920000 FEET
3791
1950000 FEET
34°15'
117°30'
455
456
6 720 000 FEET
457
27'30"
458
459
460
461
25'
462
463
464
465000mE
3790000mN
34°15'
117°22'30"
SAN BERNARDINO NATIONAL FOREST
Manzanita Wash
FOREST RTE 3N24
3N24
Baldy Mesa
BALDY MESA RD
FOREST RTE 3N21
LANDOVER RD
DESMOND DR
MIRANDY WAY
CANYON DR
OAK HILL RD
Oro Grande Wash
Sells Ranch
CLOVER DR
Mount High East Ski Area
Whitlock Ranch
CALIENTE RD
15
MEDLOW AVE
DUXBURY RD
BLUE ROSE LN
CACTUS DR
WHITEHAVEN ST
COYOTE TRL
BELMONT RD
JUNIPER LN
PRAIRIE TRL
STUVELING ST
CASITA AVE
MEDLOW ST
TOWER RD
LOOKOUT TRL
LASSEN RD
MESA LINDA ST
3N21
3N24
3N45
Cajon Summit
Cajon Summit Lookout
ELEC MATENANCE RD
3N55
SUMMIT TRUCK TRL
COLERIDGE RD
HONEYHILL RD
SUMMIT TRL
BELLFLOWER ST
FORESTRY RD
CACTUS RD
SUMMIT VALLEY RD
FOLEY RD
Summit Terrace
SILVERWOOD ST
PERCH PL
BASS ST
HAWKRIDGE RD
3N53
Alray
SANTA FE FIRE RD
Summit
Cajon Pass
SAN BERNARDINO NATIONAL FOREST
SUMMIT TRL
138
3N22
3N66
SUMMIT VALLEY RD
WELLS RD
3N44
3N21
3N55
3N58
109
LITTLE HORSETHIEF CANYON RD
Cajon Junction
3N22
2N47
Little Horsethief Ranch
Boundary Ridge
Crowder Canyon
CLEGHORN FIRE RD
Ralston Peak
SANTA FE FIRE RD
2N89
3N47
3N49
Cajon
2N47
Cleghorn Mountain
Cleghorn Ridge
2N87
2N89
SAN BERNARDINO NATIONAL FOREST
SWARTHOUT CANYON RD
FOREST RTE 2N87
Cleghorn Pass
CLEGHORN RD
2N49
Powell Canyon
Pisgah Ranch
2N46 FOREST SVC RD
W Fork Mojave River
Cosy Dell
Cleghorn Canyon
Cajon Campground
2N89
2N88
Lost Lake
3N31
3N49
SWARTHOUT CANYON RD
Cajon Mountain
Cajon Mountain Lookout
2N46
2N56
Lone Pine Canyon
PURCELL RD
OAKIE FLAT RD
2N61
Sugarpine Spring
Blue Cut
2N50
2N49
Applewhite Campground
Sheep Cr
KEENBROOK RD
KENBROOK RD
APPLEWHITE RD S
PITMAN CANYON RD
Sugarpine Mountain
2N55X
Lytle Creek
Glenn Ranch
N Fork Lytle Cr
Perdew Canyon
Kimbark Canyon
East Kimbark Canyon
2N53
108
FOREST RTE 3N31
3N31
2N52
2N89
KEENBROOK RD

Produced by the United States Geological Survey
North American Datum of 1983 (NAD83)
World Geodetic System of 1984 (WGS84). Projection and
1 000-meter grid: Universal Transverse Mercator, Zone 11S
10 000-foot ticks: California Coordinate System of 1983
(zone 5)

Imagery..............................NAIP, April 2010 - August 2010
Roads..............................................©2006-2011 TomTom
Roads within US Forest Service Lands............FSTopo Data
with limited Forest Service updates, 2009
Names..........................................................GNIS, 2011
Hydrography.................National Hydrography Dataset, 2010
Contours............................National Elevation Dataset, 1999
Boundaries.............Census, IBWC, IBC, USGS, 1972 - 2010

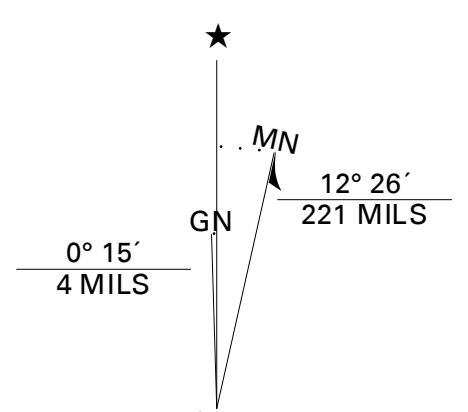
MN
GN
12° 26´
221 MILS
0° 15´
4 MILS

UTM GRID AND 2012 MAGNETIC NORTH
DECLINATION AT CENTER OF SHEET

U.S. National Grid
100,000-m Square ID
MU
MT
3800
Grid Zone Designation
11S

## SCALE 1:24 000

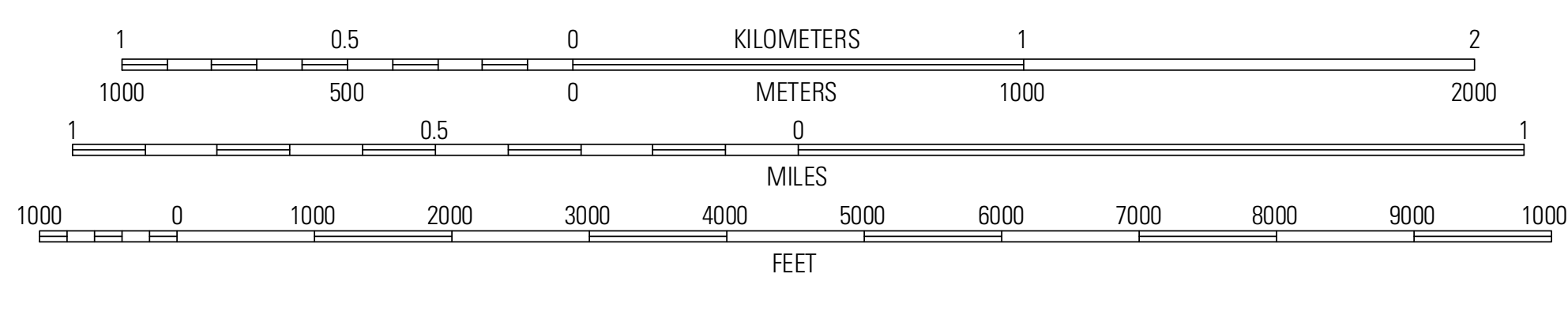
1
0.5
0
1
2
KILOMETERS
1000
500
0
METERS
1000
2000
1
0.5
0
1
MILES
1000
0
1000
2000
3000
4000
5000
6000
7000
8000
9000
10000
FEET

CONTOUR INTERVAL 40 FEET
NORTH AMERICAN VERTICAL DATUM OF 1988

This map was produced to conform with the
National Geospatial Program US Topo Product Standard, 2011.
A metadata file associated with this product is draft version 0.6.1

CALIFORNIA

QUADRANGLE LOCATION

| | | |
|---|---|---|
| Phelan | Baldy Mesa | Hesperia |
| Telegraph Peak | Cajon | Silverwood Lake |
| Cucamonga Peak | Devore | San Bernardino North |

ADJOINING 7.5' QUADRANGLES

ROAD CLASSIFICATION

| | | | |
|---|---|---|---|
| Interstate Route | ═ | State Route | ═ |
| US Route | ═ | Local Road | ═ |
| Ramp | ━ | 4WD | - - - - - |

| | | |
|---|---|---|
| Interstate Route | US Route | ○ State Route |
| FS Primary Route | ▭ FS Passenger Route | ▯ FS High Clearance Route |

Check with local Forest Service unit
for current travel conditions and restrictions.

## CAJON, CA
2012