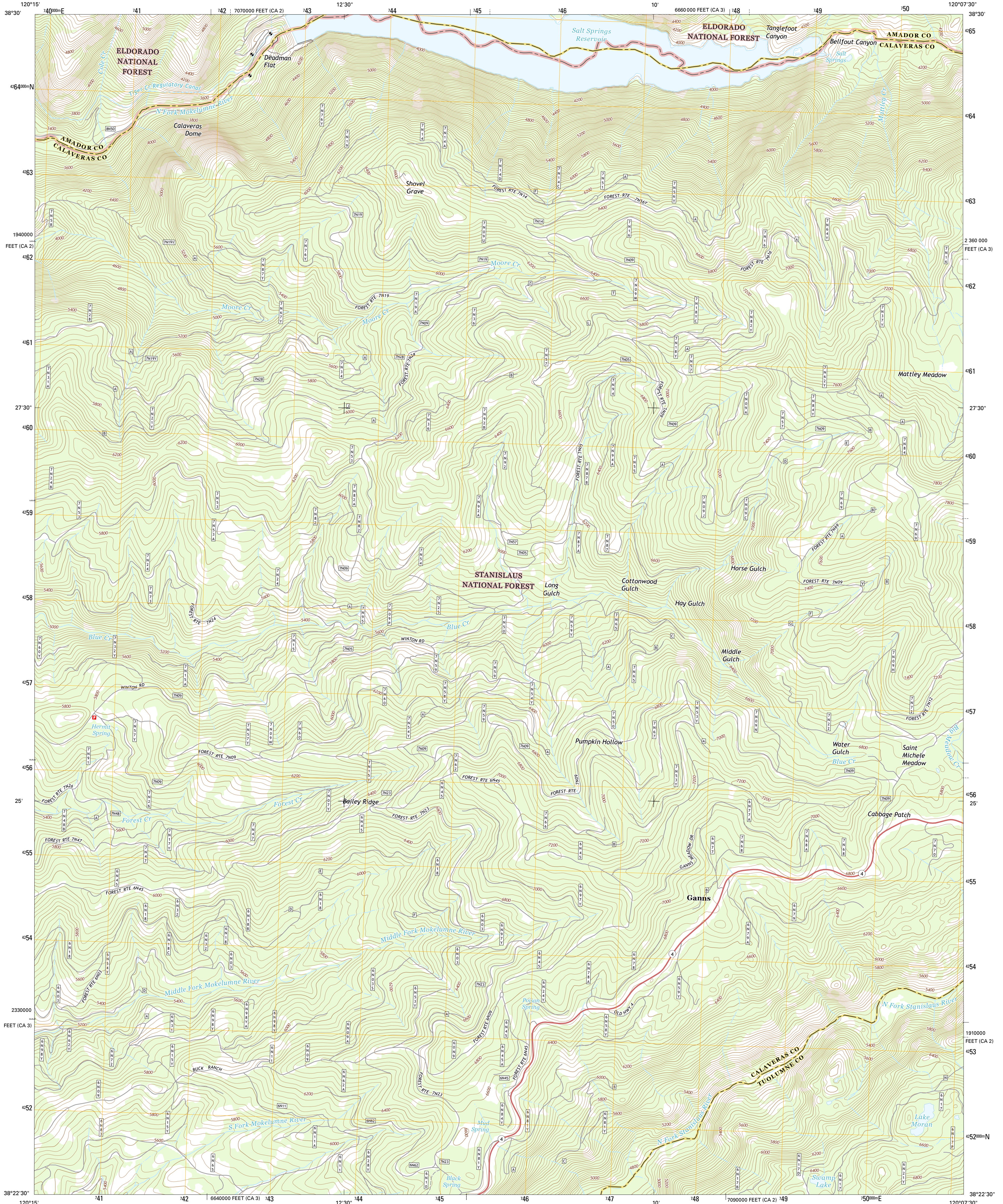




U.S. DEPARTMENT OF THE INTERIOR
U.S. GEOLOGICAL SURVEY



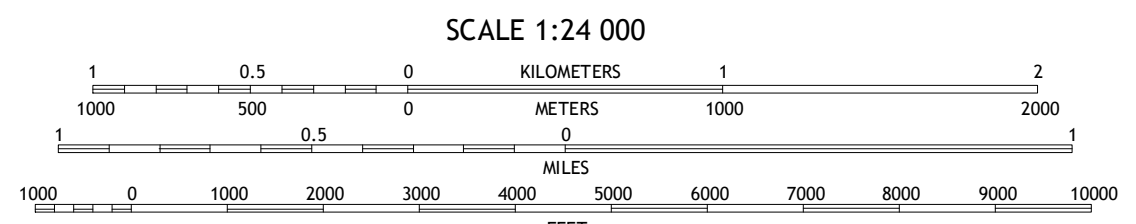
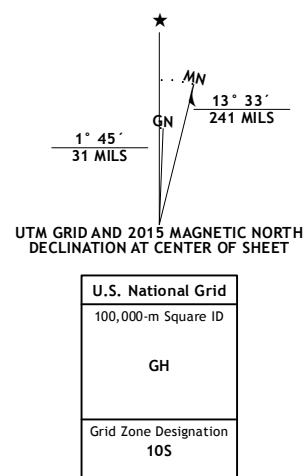
CALAVERAS DOME QUADRANGLE
CALIFORNIA
7.5-MINUTE SERIES



Produced by the United States Geological Survey
North American Datum of 1983 (NAD83)
World Geodetic System of 1984 (WGS84). Projection and
1 000-meter grid: Universal Transverse Mercator, Zone 10S
10 000-foot ticks: California Coordinate System of 1983 (zones 3
and 2)

This map is not a legal document. Boundaries may be
generalized for this map scale. Private lands within government
reservations may not be shown. Obtain permission before
entering private lands.

Imagery:NAIP, June 2012
Roads:HERE, ©2013 2014
Roads within US Forest Service Lands:FTopo Data
with limited Forest Service updates, 2012, 2015
Names:GNIS, 2015
Hydrography:National Hydrography Dataset, 2012
Contours:National Elevation Dataset, 2000
Boundaries:Multiple sources; see metadata file 1972 - 2015
Public Land Survey System:BLM, 2011



ROAD CLASSIFICATION

Expressway	Local Connector
Secondary Hwy	Local Road
Ramp	4WD
Interstate Route	US Route
FS Primary Route	FS Passenger Route
	FS High Clearance Route

ADJOINING QUADRANGLES

1	2	3
4	5	6
7	8	

- 1 Peddler Hill
- 2 Bear River Reservoir
- 3 Mokelumne Peak
- 4 Garnet Hill
- 5 Tamarack
- 6 Dorrington
- 7 Boards Crossing
- 8 Liberty Hill

Check with local Forest Service unit
for current travel conditions and restrictions.

CALAVERAS DOME, CA
2015

