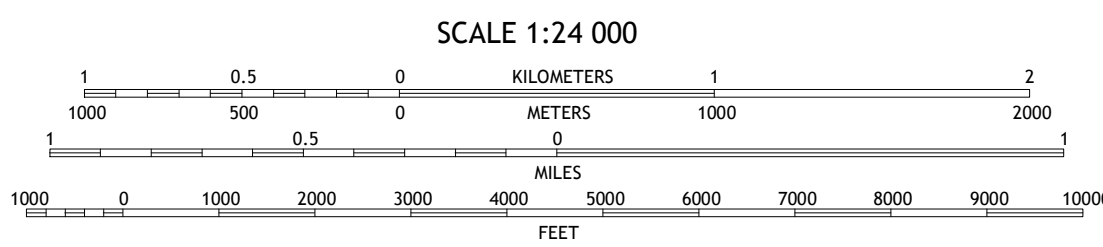
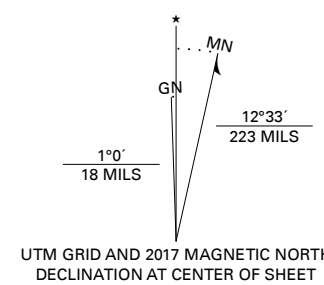


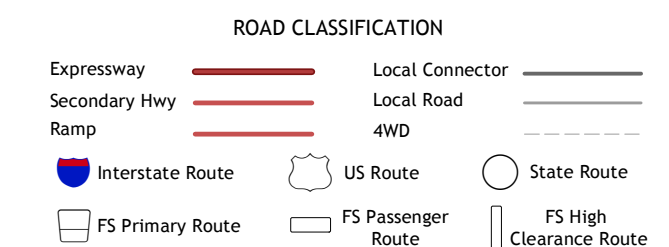
Produced by the United States Geological Survey  
North American Datum of 1983 (NAD83)  
World Geodetic System of 1984 (WGS84). Projection and 1 000-meter grid: Universal Transverse Mercator, Zone 11S  
This map is not a legal document. Boundaries may be generalized for this map scale. Private lands within government reservations may not be shown. Obtain permission before entering private lands.



ADJOINING QUADRANGLES

|   |   |   |
|---|---|---|
| 1 | 2 | 3 |
| 4 | 5 | 6 |
| 7 | 8 |   |

1 Dennison Peak  
2 Moses Mountain  
3 Quinn Peak  
4 Springville  
5 Camp Nelson  
6 Globe  
7 Solo Peak  
8 Sentinel Peak



Check with local Forest Service unit for current travel conditions and restrictions.

CAMP WISHON, CA  
2018

