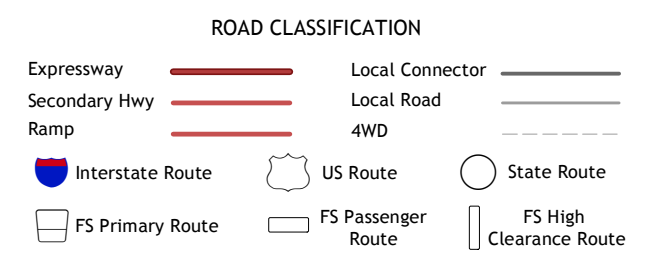
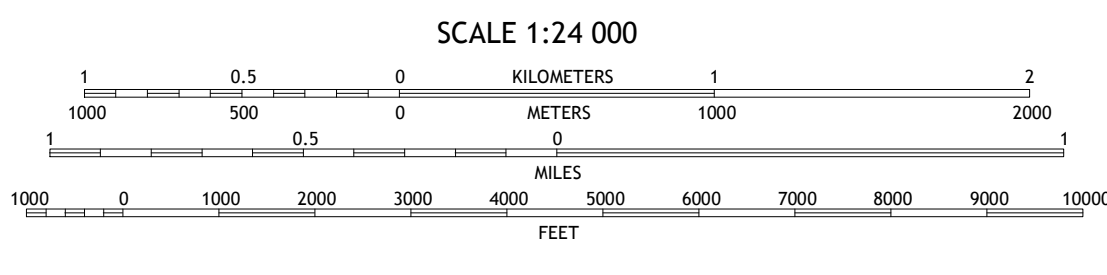
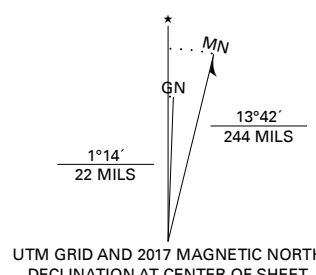


Produced by the United States Geological Survey
North American Datum of 1983 (NAD83)
World Geodetic System of 1984 (WGS84). Projection and 1 000-meter grid: Universal Transverse Mercator, Zone 10S
This map is not a legal document. Boundaries may be generalized for this map scale. Private lands within government reservations may not be shown. Obtain permission before entering private lands.



ADJOINING QUADRANGLES

1	2	3
4	5	6
7	8	

1 Clipper Mills
2 Strawberry Valley
3 Goodyears Bar
4 Challenge
5 Pine
6 French Corral
7 Nevada City
8 North Bloomfield

CAMPTONVILLE, CA 2018

