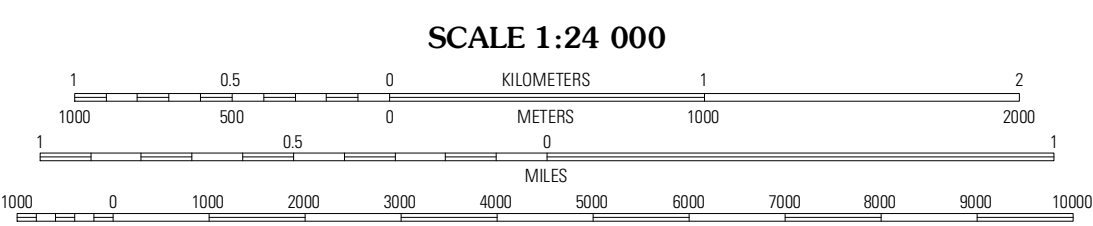
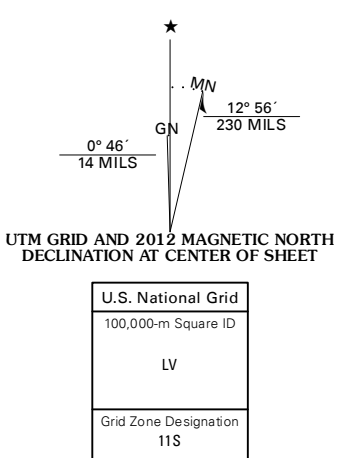


Produced by the United States Geological Survey
North American Datum of 1983 (NAD83)
World Geodetic System of 1984 (WGS84). Projection and
1 000-meter grid: Universal Transverse Mercator, Zone 11S
10 000-foot ticks: California Coordinate System of 1983
(zones 4 and 5)

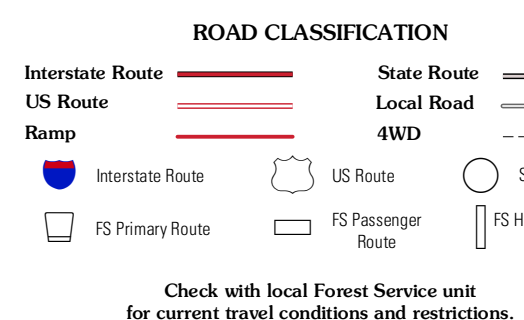


CONTOUR INTERVAL 40 FEET
NORTH AMERICAN VERTICAL DATUM OF 1988

This map was produced to conform with the
National Geospatial Program US Topo Product Standard, 2011.
A metadata file associated with this product is draft version 0.6.1



Fairview	Siretta Peak	Rockhouse Basin
Kemville	Cannell Peak	White Dome
Lake Isabella North	Weldon	Onyx



Check with local Forest Service unit
for current travel conditions and restrictions.

CANNELL PEAK, CA
2012

ADJOINING 7.5' QUADRANGLES