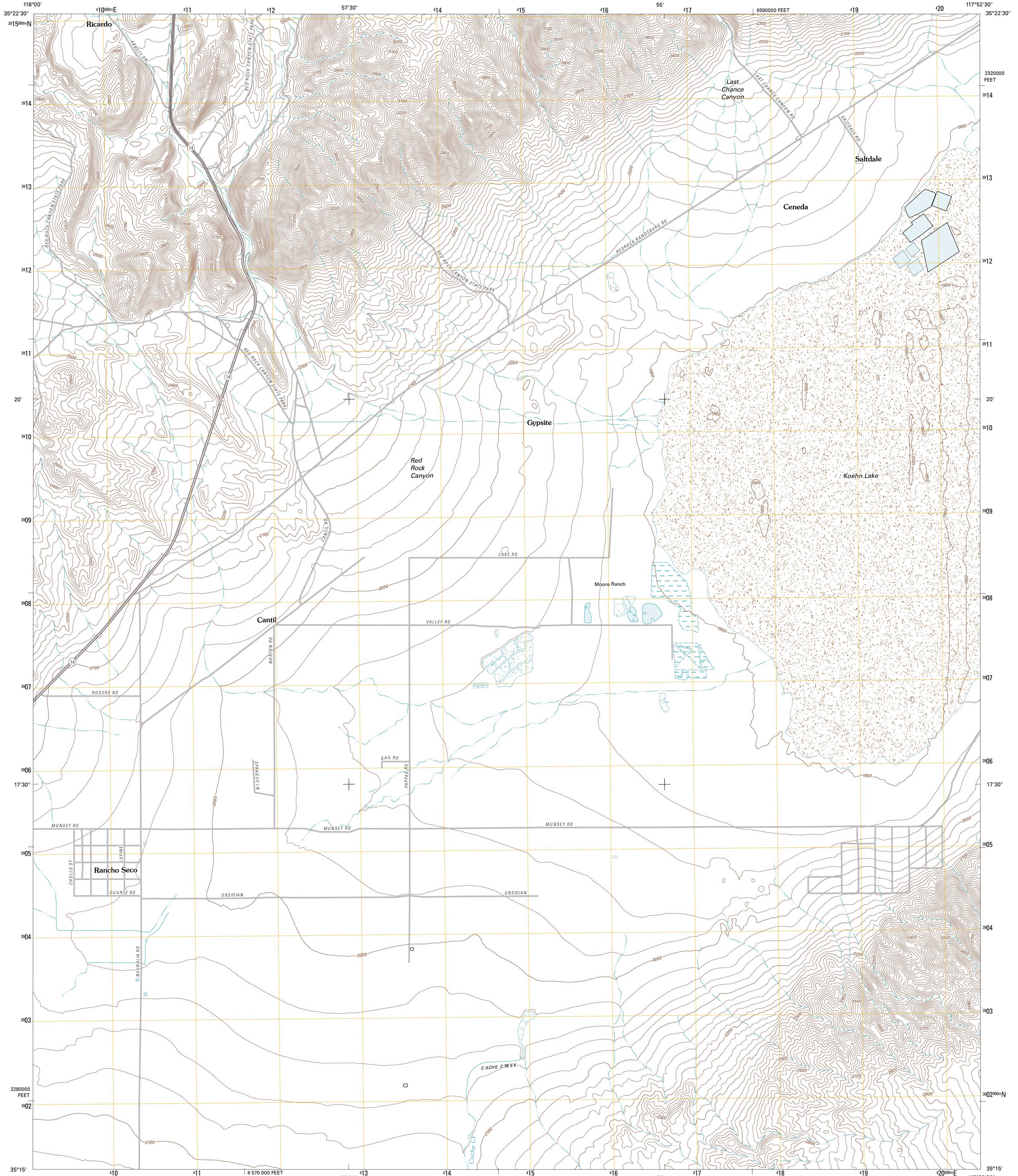




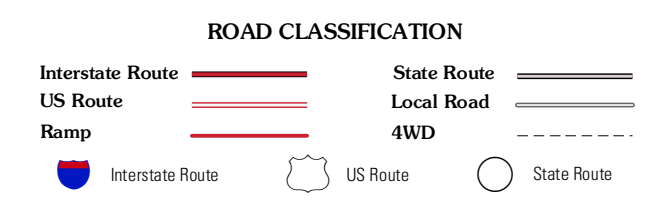
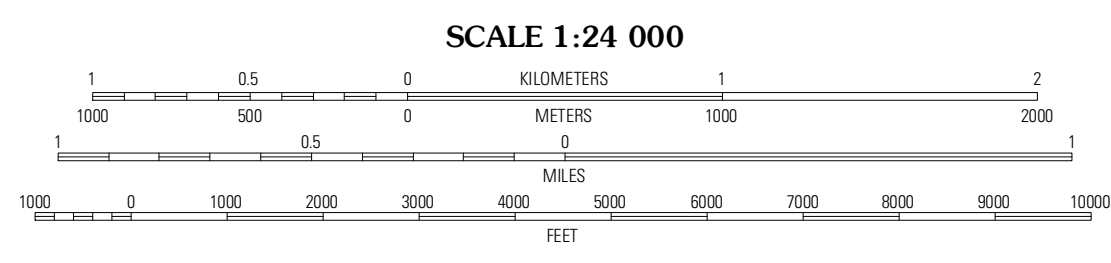
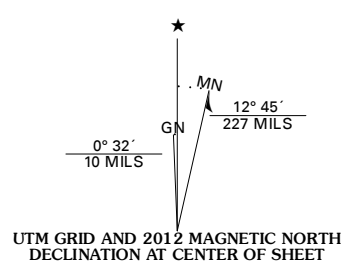
U.S. DEPARTMENT OF THE INTERIOR
U. S. GEOLOGICAL SURVEY



CANTIL QUADRANGLE
CALIFORNIA-KERN CO.
7.5-MINUTE SERIES



Produced by the United States Geological Survey
North American Datum of 1983 (NAD83)
World Geodetic System of 1984 (WGS84). Projection and
1 000-meter grid: Universal Transverse Mercator, Zone 11S
10 000-foot ticks: California Coordinate System of 1983
(zone 5)



QUADRANGLE LOCATION

| | | |
|-------------|-----------------------|--------------|
| Dove Spring | Salt Dale NW | Garlock |
| Cinco | Cantil | Salt Dale SE |
| Mojave NE | California City North | Gallock Hill |

ADJOINING 7.5 QUADRANGLES

Imagery.....NAIP, August 2010 - September 2010
Roads.....©2006-2011 TomTom
Names.....GNIS, 2011
Hydrography.....National Hydrography Dataset, 2010
Contours.....National Elevation Dataset, 2006
Boundaries.....Census, IBWC, IBC, USGS, 1972 - 2010

| |
|-----------------------|
| U.S. National Grid |
| 100,000-m Square ID |
| MV |
| Grid Zone Designation |
| 11S |

CONTOUR INTERVAL 20 FEET
NORTH AMERICAN VERTICAL DATUM OF 1988

This map was produced to conform with the
National Geospatial Program US Topo Product Standard, 2011.
A metadata file associated with this product is draft version 0.6.1

CANTIL, CA
2012