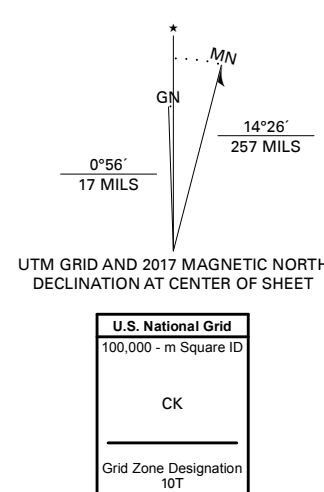


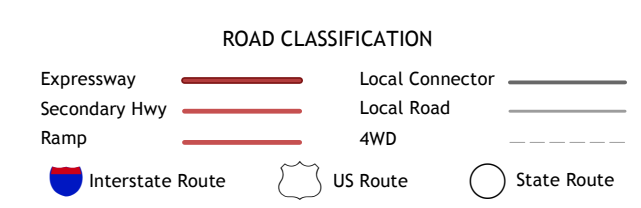
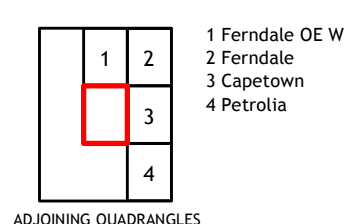
**Produced by the United States Geological Survey**

North American Datum of 1983 (NAD83)  
World Geodetic System of 1984 (WGS84). Projection and  
1 000-meter grid/Universal Transverse Mercator, Zone 10T  
This map is not a legal document. Boundaries may be  
generalized for this map scale. Private lands within government  
reservations may not be shown. Obtain permission before  
entering private lands.

Imagery.....NAIP, May 2016 - October 2016  
Roads.....U.S. Census Bureau, 2016  
Names.....GNIS, 1981-2013  
Hydrography.....National Hydrography Dataset, 2004-2018  
Contours.....National Elevation Dataset, 1999  
Boundaries.....Multiple sources; see metadata file, 2016-2017  
Public Land Survey System.....BLM, 2018  
Wetlands.....FWS National Wetlands Inventory, 2002



This map was produced to conform with the  
National Geospatial Program US Topo Product Standard, 2011.  
A metadata file associated with this product is draft version 0.6.18



CAPE MENDOCINO, CA

2018

