

Produced by the United States Geological Survey North American Datum of 1983 (NAD83) World Geodetic System of 1984 (WGS84)...

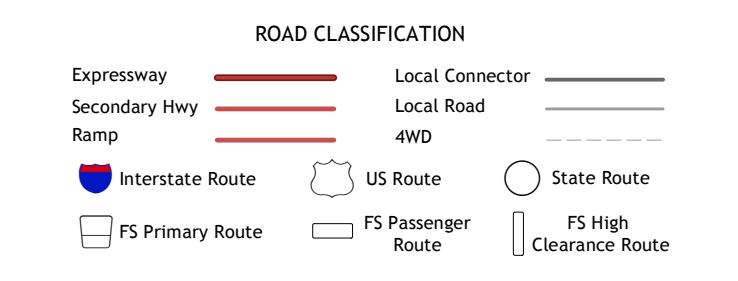
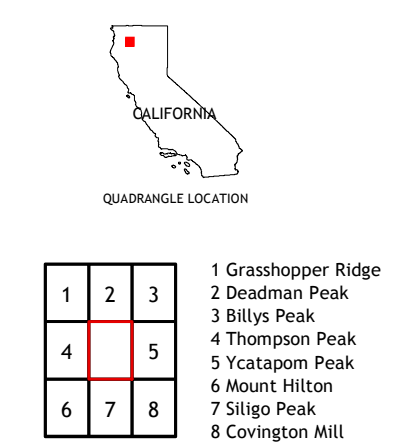
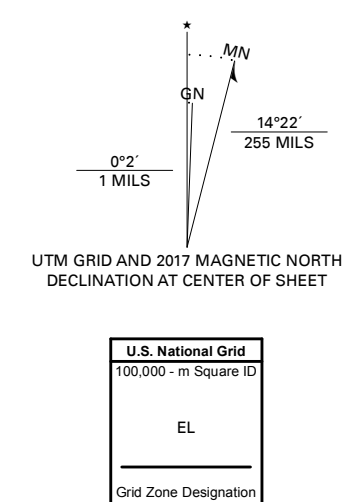


Table with 8 columns and 2 rows listing peak names and their elevations: 1 Grasshopper Ridge, 2 Deadman Peak, 3 Billys Peak, 4 Thompson Peak, 5 Yaltaom Peak, 6 Mount Hilton, 7 Siligo Peak, 8 Covington Mill.

CARIBOU LAKE, CA 2018

