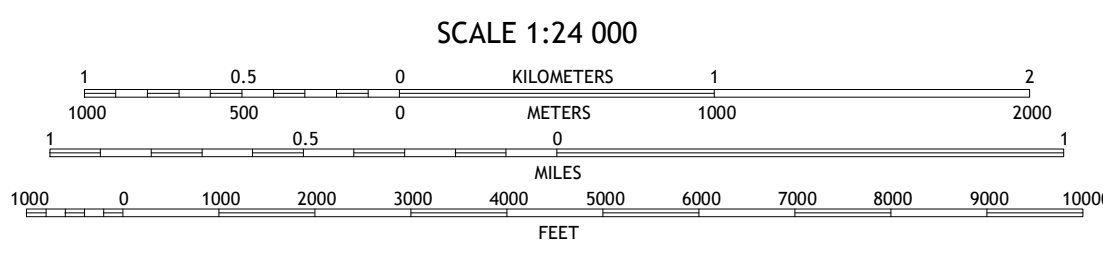
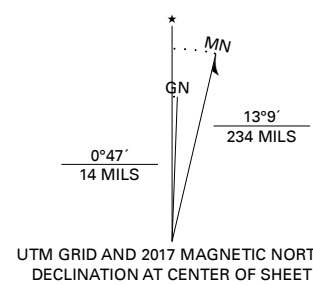
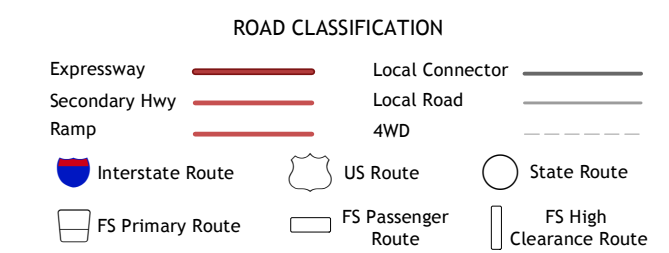


Produced by the United States Geological Survey North American Datum of 1983 (NAD83) World Geodetic System of 1984 (WGS84) Projection and 1 000-meter grid-Universal Transverse Mercator, Zone 10S This map is not a legal document. Boundaries may be generalized for this map scale. Private lands within government reservations may not be shown. Obtain permission before entering private lands.



ADJOINING QUADRANGLES table with 8 cells containing numbers 1-8 and corresponding ridge names: 1 Seaside, 2 Spreckels, 3 Chualar, 4 Mount Carmel, 5 Raina Creek, 6 Big Sur, 7 Ventana Cones, 8 Chews Ridge.



CHECK WITH LOCAL FOREST SERVICE UNIT FOR CURRENT TRAVEL CONDITIONS AND RESTRICTIONS. CARMEL VALLEY, CA 2018

